

Antunes, Paula et al.

Working Paper

WP2: Assessing multi-level activities in water and biodiversity governance. Report

UFZ Discussion Paper, No. 7/2010

Provided in Cooperation with:

Helmholtz Centre for Environmental Research (UFZ)

Suggested Citation: Antunes, Paula et al. (2010) : WP2: Assessing multi-level activities in water and biodiversity governance. Report, UFZ Discussion Paper, No. 7/2010, Helmholtz-Zentrum für Umweltforschung (UFZ), Leipzig

This Version is available at:

<https://hdl.handle.net/10419/44753>

Standard-Nutzungsbedingungen:

Die Dokumente auf EconStor dürfen zu eigenen wissenschaftlichen Zwecken und zum Privatgebrauch gespeichert und kopiert werden.

Sie dürfen die Dokumente nicht für öffentliche oder kommerzielle Zwecke vervielfältigen, öffentlich ausstellen, öffentlich zugänglich machen, vertreiben oder anderweitig nutzen.

Sofern die Verfasser die Dokumente unter Open-Content-Lizenzen (insbesondere CC-Lizenzen) zur Verfügung gestellt haben sollten, gelten abweichend von diesen Nutzungsbedingungen die in der dort genannten Lizenz gewährten Nutzungsrechte.

Terms of use:

Documents in EconStor may be saved and copied for your personal and scholarly purposes.

You are not to copy documents for public or commercial purposes, to exhibit the documents publicly, to make them publicly available on the internet, or to distribute or otherwise use the documents in public.

If the documents have been made available under an Open Content Licence (especially Creative Commons Licences), you may exercise further usage rights as specified in the indicated licence.

UFZ-Discussion Papers

7/2010 – GoverNat 11, June 2010

WP2: Assessing multi-level activities in Water and Biodiversity Governance

Report

Paula Antunes*, Patricia Quillacq, Felix Rauschmayer, Rui Santos*, Nuno Videira*

*Ecological Economics and Environmental Management Centre (ECOMAN)

With contributions from

Catrin Egerton, Oliver Fritsch, Cathy Jolibert, Cordula Mertens, Mireia Pecurul,
Matteo Roggero, Minna Santaoja, Raphael Treffny, Sonja Trifunovova

“Multi-level Governance of Natural Resources: Tools and Processes for Water and Biodiversity Governance in Europe” (GoverNat)

Objectives

The **overall objective** of GoverNat is to develop new solutions for multi-level environmental governance and to facilitate their use by decision makers in an enlarged EU. The **central research objective** is to test the hypothesis that certain participatory processes and analytical decision tools are particularly useful for improving multi-level environmental governance. **Specific research objectives** therefore address the enhanced understanding of multi-level governance of natural resources, the development of methods of public and stakeholder participation to be used in such contexts, the effective utilisation of specific analytical decision tools in multi-level governance, and the reflective evaluation of such use. These four tasks are necessarily interdisciplinary. The **central training objective** is to give 9 doctoral and 3 post-doctoral fellows an interdisciplinary training 1) in research on environmental governance, particularly of biodiversity and water, in Europe, and 2) in designing legitimate and effective solutions for communication between policy makers, scientists and the public in science/policy interfaces.

Consortium

1. UFZ – Helmholtz-Centre for Environmental Research, Germany (F. Rauschmayer);
2. ECOMAN - Ecological Economics and Management, Lisbon, Portugal (P. Antunes);
3. NERI - Danish Environmental Research Institute, Copenhagen, Denmark (M. S. Andersen);
4. SRI - Sustainable Research Institute, Leeds, United Kingdom (J. Paavola);
5. ICTA – Institute for Environmental Science and Technology, Barcelona, Spain (S. van den Hove);
6. CSWM – Centre for the Sustainable Water Management, Lancaster, United Kingdom (W. Medd);
7. UStutt - Institute for Sociology, Stuttgart, Germany (O. Renn);
8. IF - Institute of Forecasting, Slovak Academy of Sciences, Bratislava, Slovak Republic (T. Kluvánková-Oravská);
9. IELM-SIU - St. Istvan University, Budapest, Hungary (G. Pataki);
10. IREAS - Institute for Structural Policy, Slovak Republic (V. Chobotova).

Characteristics

- EU Marie Curie Research Training Network with 9 doctoral and 3 post-doc fellows
- Duration: 4 years (10/06 – 9/10)
 - Doctoral fellows: 4/07-6/10
 - Post-docs: 7/07-1/10
- 10 partners and several praxis affiliates in 9 European countries
- Coordination: Helmholtz-Centre for Environmental Research – UFZ (Dr. Felix Rauschmayer)
- Total contribution of European Commission: 2.4 Mio €

Contact

Dr. Felix Rauschmayer coord.governat@ufz.de
Helmholtz - Centre for Environmental Research – UFZ OEKUS - Division of Social Science
Postfach 500136 04301 Leipzig Germany
Tel.: ++ 49 - 341 - 235 2074 Fax: ++ 49 - 341 - 235 1836 <http://>

Links : water and biodiversity, participation and decision tools in a governance perspective

Content of the paper

Summary	4
1. Introduction	6
1.1 GoverNat Objectives	6
1.2 GoverNat Working Packages and Working Package 2	6
2. Participation in Water and Biodiversity Governance	7
3. GoverNat Framework for Past Cases Analysis	9
4. Presentation of the cases described by fellows	12
5. Analysis of the cases	18
5.1 Issues addressed and concepts of participation	18
5.2 Platforms and analytical tools.....	20
5.3 Multi-level governance.....	20
5.4 Biodiversity and water governance	22
6. Conclusions	22

Summary

This report constitutes the main deliverable of WorkPackage 2 of GoverNat, “*Assessing multi-level activities in water and biodiversity governance*”, dealing with an assessment of state-of-the-art European water and biodiversity governance, based on the analysis of a series of case-studies developed by GoverNat fellows. The cases, all dealing with participation in multi-level governance of water and biodiversity in Europe, were analysed with the support of the framework for analysis and evaluation of multi-level participatory processes developed in GoverNat. A free narrative, describing the main aspects of each case was also prepared.

A total of 24 cases were analysed. Information for this analysis was gathered either directly by the fellows (e.g. through interviews) or relying on previously published materials. The cases should enable the test of the scientific hypothesis and the fundamental premises of the GoverNat project: that participatory processes are positive elements in new modes of environmental multi-level governance.

The cases described showed a high degree of variability in several aspects such as geographical location, territorial scale, characteristics of the resource at stake, typology of problem described, and characteristics of the decision-making process and corresponding outcome. The different backgrounds of GoverNat fellows, which lead them to use different “lenses” when looking at the cases, introduced yet another level of variability in the analysis of the cases.

The analysis had two main objectives: (1) a learning purpose – to provide GoverNat fellows with an opportunity to work with the concepts that are central to the issue of multilevel governance of natural resources; (2) the development of a deeper understanding of water and biodiversity governance.

The first objective was achieved by the involvement of fellows in the identification of cases and in their analysis applying the adopted theoretical framework. The analysis of the cases enabled the identification of common patterns in terms of issues addressed and concepts of participation embraced, on the (lack of) use of platforms and analytical tools to support MLG participatory processes and on the differences and similarities between biodiversity and water governance processes. In any way, the comparison and generalization of lessons from the cases should be taken with great caution, since it is difficult and uncertain to generalize any finding and to draw from that any kind of causal relationships between situations and results.

1. Introduction

1.1 GoverNat Objectives

The main scientific objective of the GoverNat project is to contribute to the development of new solutions for multi-level environmental governance and to facilitate their use by decision makers in an enlarged EU. The researchers engaged in GoverNat test the general and departure hypothesis that certain participatory processes and analytical decision tools are useful for improving multi-level environmental governance.

GoverNat aims to bring together the latest ideas from economics, political science, law, sociology and philosophy to bear on the four relevant interdisciplinary research fields: governance, participation, decision analysis, and the design, implementation and evaluation of collaborative management of natural resources (Rauschmayer et al., 2007). The scientific results to be expected are:

1. Systematic analysis of **multi-level governance** of water and biodiversity in Europe and the generalisation of obtained lessons to the governance of all natural resources;
2. Evaluation of instrumental and normative roles of **participation** in environmental decisions and case-specific development of participatory processes for multi-level governance solutions;
3. Evaluation of suitability of **analytical decision tools** for use in conjunction with participatory processes, and their adaptation to selected cases of multi-level environmental governance;
4. Systematic **evaluation** of the combined use of participatory and analytical solutions in selected cases of natural resource management.

The central training objective of GoverNat is to give 9 doctoral and 3 post-doctoral fellows an interdisciplinary training in: 1) research on multilevel environmental governance, particularly of biodiversity and water, in Europe, and 2) designing legitimate and effective solutions for participation and communication between the policy makers, scientists, and other involved and affected parties.

Researchers in GoverNat seek to analyse, design, implement, support and evaluate participatory decision processes and decision tools, considering the legal, institutional, cultural and natural specificities of the studied cases, to assess their impact on the governance of natural resources (Rauschmayer *et al.*, 2007).

1.2 GoverNat Working Packages and Working Package 2

GoverNat is organized into five Working Packages (WP): WP1 - Analysing Multilevel Water and Biodiversity Governance in their Context; WP2 - Assessing multi-level activities in water and biodiversity governance; WP3 – Evaluating and improving decision-making processes; WP4 – Empirically applying refined tools and processes in specific case studies and WP5 – Conclusion and dissemination.

Working Package 1 “*Analysing Multilevel Water and Biodiversity Governance in their Context*” was aimed synthesising disciplinary perspectives on water and biodiversity governance. WP1 report (Wesselink, A., 2008) examined closely the content of 49 in-depth consultations carried by both early stage and experienced fellows under supervision of senior

scholars. Consultations were done through a form of interviews to participants of environmental governance processes, mostly stakeholders and decision makers involved in past cases.¹

WP2, “*Assessing multi-level activities in water and biodiversity governance*”, was aimed at providing a deeper understanding of water and biodiversity governance through the analysis of a series of case-studies. The tasks to be performed in this WP included:

1. Selecting cases for further analysis through in-depth interviews - a first set of cases were selected by the fellows in co-operation with non-research institutions. The experienced researchers were responsible to ensure the scientific fertility of the cases.
2. Analysing cases within the non-research institutions along the analysis framework - the understanding of the cases was deepened in visits at praxis affiliates. The GoverNat framework should be used to structure the insights.
3. Integration of case studies within wider water and biodiversity governance - the representativeness of the selected case studies for the fields of water and biodiversity governance was assessed, and missing issues highlighted.
4. Insert assessment knowledge for project integration.

This report constitutes the main deliverable of WP2, dealing with an assessment of state-of-the-art European water and biodiversity governance.

2. Participation in Water and Biodiversity Governance

By signing in 1998 and ratifying in 2005 the Aarhus Convention, the European Community formally recognized the importance of public participation in terms of information, consultation and access to justice in environmental matters. The convention was signed by all EU member states but not yet ratified by all, let alone implemented.

Participation is recognized as a central element for general governance orientation in the EU, as illustrated by the White Paper on Governance in which participation appears as one of the five “principles of good governance” – together with openness, accountability, effectiveness and coherence (European Commission, 2001). In the environmental domain, participation was visibly introduced in the 1993 Fifth Environment Action Programme (European Communities, 1993). In its successor – the 2002 Sixth Environment Action Programme – participatory environmental governance has been fully taken on board through systematic inclusion (European Communities, 2002).

The concept of water governance, broadly defined as the “range of political, social economic and administrative systems that are in place to develop and manage water resources and the delivery of water services at different levels of society” (Rogers and Hall, 2003), has been uptaken by the water resources management community. Although context plays a central role in the conceptualization and operationalisation of water governance in a given region/country, a water governance framework must in all cases include policies to enable participatory water management, capacity to engage in the policy process and the ability to negotiate among stakeholders (Currie-Alder *et al.*, 2006; Antunes *et al.* 2009).

The European Water Framework Directive (WFD) (Directive 2000/60/EC) was published in October 2000 with the purpose of establishing the overall framework for water resources governance in Europe. The key objective of the WFD is to achieve a “good water status for all

¹ The consultations were conducted in the format of short semi-structured interviews according to the consultation guidelines developed by the senior researchers.

European waters” by 2015 (art. 4). The Directive establishes the following key aims (European Commission, 2007):

- expanding the scope of water protection to all waters, surface waters and groundwater;
- achieving "good status" for all waters by a set deadline;
- water management based on river basins;
- "combined approach" of emission limit values and quality standards;
- getting the prices right;
- getting the citizen involved more closely;
- streamlining legislation.

The WFD defines the river basin as the geographical unit for water resources planning and management and asks for the prior evaluation and authorization of all new river basin interventions. For each river basin district - some of which will traverse national frontiers - a "river basin management plan" will need to be established and updated every six years. Participation in river basin planning processes is a key requirement of the WFD (Article 14):

1. Active involvement of all interested parties in the implementation of the Directive shall be encouraged by Member States, in particular in the production, review and updating of the river basin management plans;
2. Each river basin district shall ensure that the public (including users) has access to information and is consulted by the authorities regarding the timetable and work programme for the production of the plan, the interim overview of the significant water management issues in the river basin, and the draft copies of the river basin management plan;
3. Authorities shall report back on how the consultation process affected the formulation of the river basin management plan.

This call for increased participation in water governance is not exclusive of EU policy. In fact, governments in different parts of the World have recently acknowledged the new challenges associated with water governance and have undergone important reforms in their water resources management policies (Antunes *et al.*, 2009).

The legal frame for European biodiversity policy, though, is mainly conceived without public or interest group participation (Rauschmayer *et al.* 2009). On the paper, the selection criteria for the Natura 2000 sites were based on ecological and scientific arguments. In practice, selection of the sites mostly happened in an informal participatory way, addressing mostly local economic interests before reporting the sites. Lack of formal right to participate in processes such as the designation of Natura 2000 sites resulted in a number of conflicts and costly court processes (Paavola, 2004), and was one factor driving towards explicit embracing of participation as part of multi-level environmental governance (Rauschmayer *et al.*, 2009).

The multi-level aspect of the WFD is evident, and the problem of upstream/downstream riparian water users has been one of the starting points of neo-institutional economics. As river basin boundaries do not follow political boundaries, a successful integrated management of water resources at the river basin scale often cannot be achieved by local or national action alone. Throughout Europe there are many international rivers, and their management is impeded by differences of interests and of governance structures between the member countries. This applies even more to river basins integrating states not being EU members.

The multi-level aspect of biodiversity governance has, until now, been framed differently, and focuses more on the apparent contradiction of a global need for biodiversity conservation with a local need for using ecosystem services, often speeding up the decline of biodiversity. As the local power on deciding on the existence of biodiversity is largely uncontrollable, multiple

forms of practical participation mainly in the agro-biodiversity field have been institutionalised. The combination of local power with often incoherent European, national, and regional regulations, which target biodiversity conservation or have an impact on it, such as agriculture, transport, housing policies, accentuates the multi-level aspect of governance (Rauschmayer *et al.*, 2007).

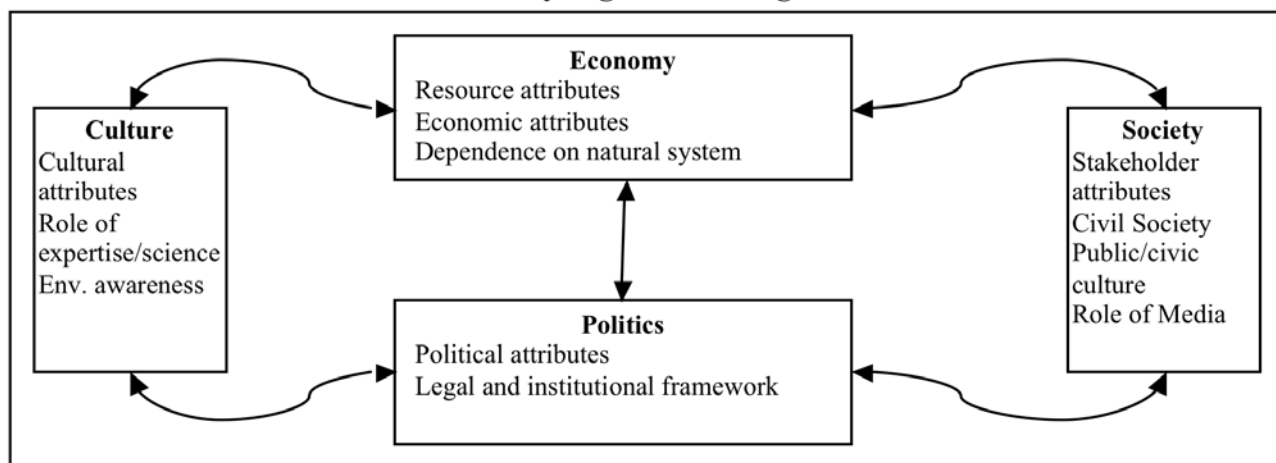
3. GoverNat Framework for Past Cases Analysis

In order to ensure integration across fields of environmental governance, GoverNat adopted a common framework for the analysis and evaluation of water and biodiversity governance processes in different cases in Europe. This framework was developed by GoverNat fellows, in an iterative and participatory process, taking as a starting point the framework proposed in Rauschmayer *et al.*, 2007.

The GoverNat framework (Figure 1) includes two main stages:

- Analysis, that is used to systematically characterize and assess experiences in multi-level governance of water and biodiversity. Traditional disciplinary analyses of natural resources and of their use by stakeholders are applied in a first instance. The analysis step then considers whether and to which degree the resources attributes are reflected in multi-level decision making structures and considered in decision processes.
- Evaluation, where participation, analytical decision tools and their combined use in multi-level governance of natural resources are evaluated.

Frame for analysing multi-level governance



Multi-level decision-making processes

Subsidiarity & different national systems – Institutionalised interactions – concrete legislation – Role of science

Science & policy interfaces? Creation of new bodies? Interplay of interests? Role of participation? Consideration of costs?

Analysis of EU policy

- Roles of Commission, Council, EP?
- Compliance of member states?

Analysis of member state policies

- Federal or centralised system?

Analysis of lower level policy

- Degree of freedom?

Assessment grid of governance processes

Culture, complexity and information

- How well can different types of information (different disciplines, lay and expert knowledge) be elucidated?
- How are different types of information integrated?
- How did the participation culture impact the process?
- How are uncertainty and complexity taken into account?

Legitimacy and politics

- Is the procedure compatible with the legal and other principles?
- Is someone held accountable for the decision and its outcome? Is it clear who?
- Are all relevant interests and values included or at least represented?
- How does the process deal with conflicting interests and values?
- Does the process reflect attempts to be fair to the various constituencies?
- Are rules and assumptions transparent to insiders and outsiders?

Social dynamics (and civil society?)

- How does the process affect the relationships and networks of the actors?
- Is there scope for agency or empowerment of the actors?
- Does the process allow for the changing of perspectives or learning to take place?
- Does it facilitate convergence or illustrate diversity?

Costs and efficiency

- Does the process consider the cost-effectiveness of the proposed solutions (across different time scales)?
- Was the process design (costs) appropriate with regard to dimension and risk of the decision to be made?
- Were expected outcomes of altered management options and governance structures taken into account?
- How is the distribution of costs and benefits of the decision across different levels and sectors?

Figure 1 – GoverNat methodological framework for analysing and evaluating multi-level governance processes

Definitions

Economy

- *General*: state and trend of economic development, unemployment, economic diversity
- *Resource attributes*: scarcity – divisibility – excludability – mobility – irreversibilities – uncertainty
- *Economic characteristics*: Economic instruments, conflicting use of resources, property rights, allocation of resources, cost/benefits of different actions (including no-action)
- *Dependence on natural system*: the degree that the economy is linked with the natural resources

Society

- *General*: state and trend of social coherence, quality of life
- *Stakeholder characteristics*: number – heterogeneity – socio-economic and political status - interests & relationships, world view and values, age & gender
- *Civil Society*: combination of government, economy, science, and NGOs
- *Public/civic culture, role of media*

Politics

- *General*: state and development of legal and institutional framework
- *Political characteristics*: vertical and horizontal governance, nature of political system with respect to participation, formal and informal power (lobbying, political culture – deliberative, authoritarian, adversarial, corporatist), organizational culture (how administration is working), regulatory culture
- *Relevant Policy sectors-areas*: e.g agriculture, tourism etc

Culture

- *General*: role of tradition, religion, arts
- *Cultural characteristics*: perception of nature, aesthetic value, natural heritage, participation culture, cultural importance of nature
- *Role of expertise/science*
- *Env. Awareness and values*

Nature

- Natural systems and their interactions
- Ecosystem services
- Distribution in space and time

The GoverNat framework uses a set of criteria developed for process-oriented evaluation of combined participatory and analytical approaches (Wittmer *et al.* 2006 and Figure 1) which focuses on:

- the way in which information on natural systems enters the process (Pullin *et al.* 2004),
- institutional, legal and ethical legitimacy;
- social dynamics (Schusler *et al.* 2003);
- costs of decision processes.

Governance outcomes such as changes in natural systems are often immeasurable due to involved time lags, unclear causal links, and ill-identified goals (Conley and Moote, 2003). Therefore, only expected outcomes and associated uncertainties can often be used for evaluation. Using a process-oriented frame of analysis (Figure 1), GoverNat:

- a) identifies differences in involved natural and institutional systems and

- b) tests the hypothesis that certain combinations of analytical and participatory processes improve multi-level governance.

4. Presentation of the cases described by fellows

The framework for analysis was translated in a template (see Annex I) for data collection that was used by all GoverNat fellows to structure the information collected for the case studies. This template was developed with the purpose of facilitating the task of comparison among cases and reflecting the common theoretical framework of the project. A free narrative on each case was also prepared.

A total of 24 cases were analysed by the fellows. Information for this analysis was gathered either directly by the fellows (e.g. through interviews) or relying on published material. Table 1 summarizes some of the characteristics of the cases.

The cases should theoretically give the occasion to test the scientific hypothesis and the fundamental premises of the GoverNat project: that participatory processes are a positive element in new modes of environmental multi-level governance.²

² “Participatory processes are a key element in new modes of governance because they contribute to legitimacy and effectiveness of governance solutions (Fiorino 1989; Stirling 2006; Hajer 2003) and can lower the costs of policy implementation. Analytical decision tools can in turn reconstitute the science/policy interface by making explicit different forms of uncertainty, which characterise complex environmental systems (Stern and Fineberg 1996; NRC National Research Council 1996). There is substantial evidence that these methods can support new resolutions to environmental management challenges but their uptake remains low” (Rauschmayer and Wittmer 2006).

Table 1 – Case studies analysed by GoverNat fellows

Case name & location Author Duration	Issues addressed	Type of participation Rationale for participation	Multi-level governance aspects	Methodology Number of people involved	Outcome (decision & others) Responsible for final decision
1. Decision-making process in handling the mass increase of bark beetles in the Bavarian Forest National Park, Germany Cordula Mertens 1970 -	Biodiversity Bark beetles management Conservation philosophy Population acceptance	Spontaneous participation: popular protest to the expert choice of nihilist management of forest		Not known	Social learning
2. The European Pilot project in the Ribble Valley for gathering information on participation for WFD implementation, England Raphael Treffny 2003-2006	Water Natural resource management	Pilot project WFD implementation Rationale: test use of participatory methods	EU (WFD); regional (River Basin Authorities)	Workshops Visioning exercises Scenario building Choice to favour stakeholders but not public at a large 50 people for the largest workshop; 88 together for 3 minor workshops 1.25 million inhabitants in the basin	Vision statement for the river basin Test-bed for participatory exercises in river basin management Environmental Agency
3. Determination of High-Tatras destiny, Slovakia Sonja Trifunovova 2004-	Biodiversity Forest management Foresters vs general population	Spontaneous participation	International (IUCN Category II park); EU (Natura 2000); National (National Park Administration and State Forests of TANAP)	Not conceptualized participation Workshops Not known	No specific outcome
4. Amateur naturalist participation in UK biodiversity action planning (coordination of the survey and monitoring of BAP cryptogamic plants and invertebrates), UK Minna Santaoja 2000-	Biodiversity Gap knowledge Information	Amateur-volunteer collection of field information Biodiversity convention objectives fulfilment	International (Biodiversity Convention); National (UK BAP)	Hierarchical design of collection campaigns Implemented by different groups Not known	Data collected Partnerships public/ civil society
5. Water and biodiversity governance: agro-environmental measures to enhance population of Little	Biodiversity & water Infrastructures Agri-environmental measures	Pilot participatory project Improvement of management Avoidance of conflict after	EU (Habitats Directive); National and Autonomous Region (Spain and Catalonia);	70.000 inhab and 16.000 farmers are affected Pilot project involves 18 farmers holding 95 ha of	Preliminary results show that this could be a win-win situation as regard to production and

(Tetrax tetrax) in open farms and grassland of Lleida (Spain) Mireia Pecurul	Land-use Water scarcity	conflicting SAC designation	Local farmers	dryland	conservation. However this project would not assess the change in behaviour and perception of landowners towards biodiversity.
6. FRAP Project decision-making process: Lessons from the Sado Estuary Portugal Cathy Jolibert 2003-2006	Biodiversity Conflict reconciliation	Consultation Joint development of reconciliation strategies	EU (Nature protection; research project); National; Local	Consultation workshops Individual meetings	Social learning Improved communication
7. Pilot project in the Hase River, Germany Oliver Fritsch 2003-2007	Water Conflict of use of natural resources Agricultural practices	Pilot project WFD implementation Developing a shared understanding of the region's problems and challenges and developing scenarios	EU (WFD); Regional and local	Scenario building Group-model building Actors platforms and focus groups Catchment covers 3000 sqm 20-25 people involved in pilot exercise	No deliberation taken Improved social relationships
8. Mobile gates for flood protection in Venice, Italy Matteo Rogero 1966-	Water Infrastructure to cope with natural hazards Cultural heritage	Consultation in EIA process context Non-formal: protest	National (Central government) and Local (Municipal)	Not known Concerned population: inhabitants of the Venice lagoon + visitors	Adoption of the project and building of the gates State
9. Elaboration of the Monfurado Natura 2000 management plan, Portugal Catrin Egerton	Biodiversity Reconciliation of antagonist positions Agriculture vs biodiversity Land use problem	Stakeholder involvement (mostly landowners and scientists) Improved biodiversity management plan	EU (Habitats Directive); Local (Municipality)	Stakeholder meetings 2 municipalities; 24000 ha 500000 inhabitants in Alentejo	Site management plan Cooperation among actors (limited) Municipality
10. The European Pilot Project in the Ribble Valley for gathering information on participation for WFD implementation Raphael Treffny March-April 2008	Water WFD implementation No true conflict about resource. Increasing pressure.	Pilot project 10 workshops by invitation Public consultation exercise was done beforehand Obtaining information	EU (WFD); Regional (River Basin)	120 people attended the workshops (which were invitation only exercises and therefore did not get attention from the general public) 1.25 million people in the basin	Synthesis report listing possible measures. Final decision to be made by the Environmental Agency internally and the communal liaison panel
11. Resource use conflicts in the Kiskunság National Park, Hungary Cordula Mertens	Water and biodiversity Conflict over natural resource use (increase pressure on water and	No organized participatory process Participation motivated by action-research	International (Biosphere Reserve and Ramsar sites); EU (Natura 2000 and WFD); National	Focus group meetings conducted by the University in 3 villages	Possible increased awareness and improved cooperation

1975-	land from human and natural factors) Infrastructure Water scarcity		(National Park Directorate); Local		
12. Establishment and working of the Unstrut-Leine Basin Forum, Germany Oliver Fritch 2003-2004	Water WFD implementation No open conflict. Increasing pressure on water.	Information Consultation/deliberation Improving decision quality and implementation	EU (WFD); Regional (River basin authority)	3 meetings Roundtable	Identification of sites for pilot projects
13. The conflict in the implementation of Natura 2000 in South-Western Finland Minna Santaoja 1994-2003	Biodiversity Implementation of Natura 2000 Land-use conflicts	Consultation hearings Complaint files in the legal proceedings for public consultation Protests Hunger strikes	EU (Habitats Directive); National; Regional.	Only national level interest groups were involved in the process	Compromise between EU demands and land-owners; withdrawal of some areas from the initial proposal. Improved participation in natural resource governance in Finland
14. Removal of the Krebsbach Dam, Germany Matteo Rogero 1995-2007	Water Obsolete infrastructure and land-use WFD	Consultation – provision of information to improve decision	National and local level	Public hearings	Removal of the dam, renaturation of the floodplain, additional flood protection measures
15. Unsuccessful process of PAN Parks establishment, Slovakia Sonja Trifunovova 1999-	Biodiversity Governance	Deliberative Participation as a requirement for PAN parks establishment	International (PAN Parks), National, Local	Stakeholder jury Multi-criteria mapping	PAN Parks certification has not been achieved yet. Agreement on better and more intensive cooperation.
16. Regional water plan of the Azores, Portugal Catrin Egerton 1999-2001	Water WFD implementation No specific conflict No scarcity	Legal requirement under WFD Consultation – provision of information to improve decision	EU (WFD); Regional (Autonomous Government of Azores)	Workshops, discussions and written comments Population 240000 Targeted invitation but open to the public	Approval of the regional water plan Regional Secretary
17. Stakeholders' engagement in the FRAP research project Cathy Jolibert 2003-2006	Biodiversity Conflict reconciliation	Consultation	Representatives from different levels were included	Stakeholder advisory group – interaction with scientists	Co-production of knowledge
18. Restructuring of management bodies for protected areas in Greece Mireia Pecurul	Biodiversity	Functional Establishment of management boards in national parks	EU, National and regional	Open hearings where only board members influence outcome Consensus	Trust building, cooperation Occasional approval of management plans and objectives
19. The success of Ahtialanjärvi	Biodiversity	Participation as a condition	Local and regional	Informal contacts and	Cooperation

lake bird area in Lampäälä , Finland Minna Santaoja	Restoration	for funding Cooperative governance	levels; EU funding	meetings	Restoration of natural area – good ecological conditions
20. Stakeholder participation on the River Basin District level: the Communal Liason Panel in the North West River Basin District of England Raphael Treffny	Water WFD implementation	Functional – input to the River Basin Management Plan Consultation and information Advisory panel	EU (WFD); Regional (River Basin district)	Roundtable 16 stakeholders represented 1.25 million people in the basin Declining participation	Information for RBMP Networking and information dissemination
21. WFD Pilot Project “Lebendige Sprotte” , Germany Matteo Rogero 2003-2007	Water WFD Restoration of streams	Pilot project for WFD implementation Functional Participation focused in specific interventions, rather than on project objectives and means	Regional (Catchment scale) to Local	Hearings and meetings Individual contacts with stakeholders	Agreement of a set of measures to be implemented Participatory events were mostly informative. Decisions were taken with landowners and farmers involved on individual basis
22. Alqueva Multipurpose Project decision making process , Portugal Catrin Egerton 1957-2002	Water Water scarcity Infrastructure development	Participation under EIA process requirements	EU (project funding), Transboundary water agreements; National; Regional; Local	Public hearings Written statements	Formation of CAIA (accompanying committee) Minor modifications in the project and mitigation measures
23. Participation of stakeholders in the foundation and governance of the Körös-Maros National Park , Hungary Cordula Mertens 1980-	Biodiversity Land use Agro-environmental measures	Initially spontaneous movement for natural park foundation Functional National park advisory committee - consultation	International (Ramsar); EU (funding); National; Local	Panel meetings	Foundation of the national park Cooperation and networking
24. The Austrian Biodiversity Strategy , Austria Mireia Pecurul 1997-2008	Biodiversity	Functional Consultation No decision-making power	International (Biodiversity Convention); National; Regional (Lander)	50 members in the Biodiversity Commission Declining participation	Multiple activities but not directly connected with the Biodiversity Strategy. Strategy not approved yet.

The cases analysed by fellows are extremely varied, from all points of view:

- The geographical location: the case studies concern 11 countries, mainland and islands, but also the polity of the EU (in the FRAP case – No. 17), in all kinds of lands (rural, urban, protected, inhabited, etc...) (see in Figure 2 the distribution of cases across Europe);
- The territorial scale of the cases: ranging from national, regional, or local, based on administrative as well as ecosystemic delimitations, such as the river basin territory;
- The population concerned by the problem on the natural resource and/or by the participatory process concerning the management of such natural resource: from a dozen to thousands or even millions, lay persons, the public at large and/or particular stakeholder groups;
- The type of natural resource at stake: biodiversity and river basin management are two specific categories chosen within the GoverNat framework to analyse the nexus between participatory processes and natural resource management (illustrated in Figure 2 through different colours: blue for water and green for biodiversity), yet they allow for a very large range of situations deserving more precise qualification. Biodiversity conservation may relate to nature conservation in protected areas or in ordinary land with no specific conservation status. It may concern biological processes for agriculture, landscape or recreation. Water management might relate in those cases to coastal waters, inner artificial or natural water bodies or relate to the quality of underground water. Also, in many cases, biodiversity conservation and water governance are linked and the cases relate to both issues (as for instance the Alqueva case, Monfurado, Lleida);
- The typology of the problem at the basis of the case study: from land conflict to European Union directive implementation, from enactment of domestic legislations and policies to spontaneous participation (either negative protest actions or positive with no specific conflict). Several cases deal with the implementation of the Water Framework Directive, focusing mainly on the pilot testing of participatory processes, with the designation of NATURA 2000 sites and with decisions regarding protected areas management. There are also cases related with participation in decisions regarding environmental restoration, preparation of management plans (both in biodiversity and water) and conflicts over use of resources. Two cases focus on the role of participation in science-policy interfaces.
- The characteristics of the decision-making process: the decision-making processes studied by the GoverNat fellows present a great variability of duration but also in nature: from pre-established legal procedures to assess environmental impacts or adopt new legislation to specifically designed participatory processes of consultation using innovative instruments or to decision-making with no participation at all.
- The outcome of the decision-making process: considering the diversity of the decision-making process, it is logical that the outcome varies as well. However, in the context of that comparative work, maybe this is one of the criteria that varies less:
 - the final decision: in many cases, the final outcome is a non formal decision, or even what we could call a ‘non-decision’, in many others we have regular administrative or legal decisions adopted by elected public authority, entitled/competent public administration or legislative power.
 - other outcomes: what is more relevant among the 24 cases studied concerns social learning, which seems to be common to almost all of them.
- The point of view of the researcher: GoverNat advocates a strong multi-disciplinarity to approach participation and enhance its positive effects on nature governance. GoverNat fellows therefore represent a multitude of points of view: sociology, economy, geography, forest engineering, ecology, political science, environmental science, education science. However multidisciplinary research or interdisciplinary research is not a well defined path and, in this case, has produced a high heterogeneity of answers concerning exactly same

questions on the pre-defined questionnaire, for example regarding the nature attributes. Furthermore, the GoverNat fellows come from different countries and cultural backgrounds, mostly analysing cases in still other countries than those of their origin. Finally, the main aim of Marie Curie Research Training Networks is that early stage researchers qualify by writing PhD theses. This translates, especially in a multidisciplinary network, into different scientific interests and perspectives.

Distribution of cases in Europe

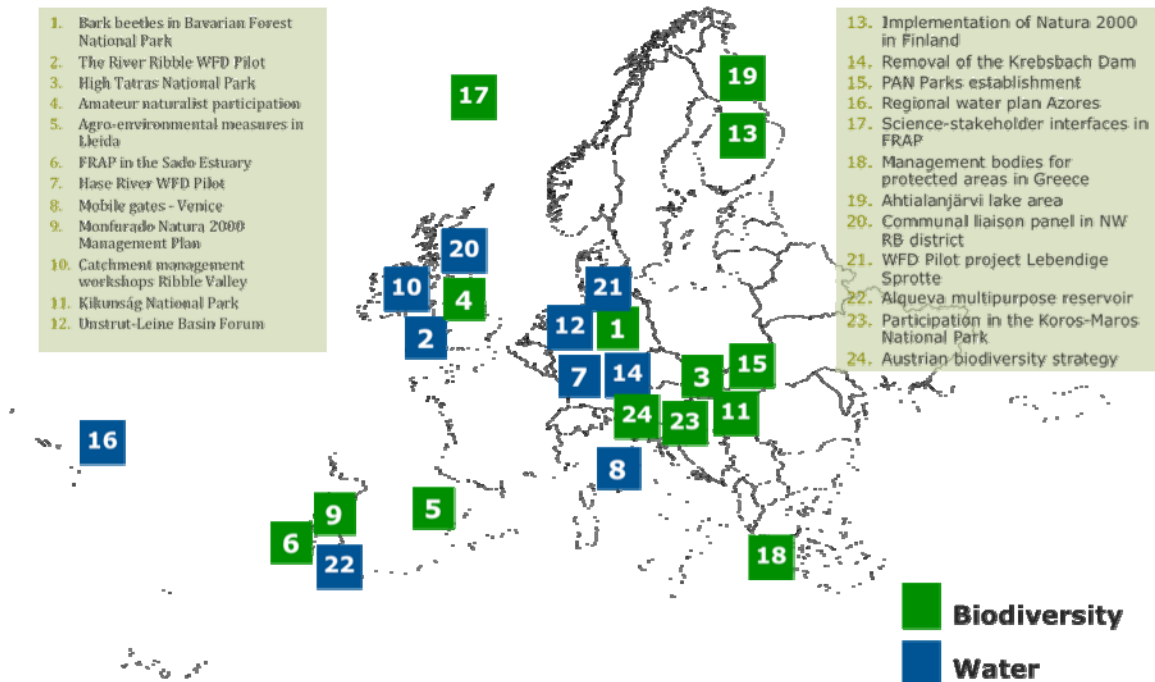


Figure 2 – Geographical distribution and main focus of cases analysed

5. Analysis of the cases

Considering the multiplicity of entries into the questionnaire, it was necessary in a first instance to draw some main divisions to digest the cases into useful information. This exercise of categorization reflects the perspective of the analysts, for instance in the definition of the categories that are relevant for each subject, and also the interpretation of the elements reported by the fellows in their descriptions of the cases. In a second time, it was essential to retain some criteria to evaluate the cases and compare them, to draw some general conclusions.

5.1 Issues addressed and concepts of participation

As stated above, the cases are quite diverse concerning to the natural resource they focus on and the typology of problem addressed. The following (non-exclusive) types of issues addressed can be found:

- water/infrastructure impact (Venice mobile gates, construction of Alqueva dam, irrigation channels);
- water/WFD implementation (pilot participatory projects, management plans);
- biodiversity/ land use conflict, sometimes linked to water issues/ infrastructure (agri-environmental measures in Spain, Kiskunság National Park);
- biodiversity management/protection: protected areas, Natura 2000, Austrian biodiversity strategies;

- environmental restoration: removal of Krebsbach dam, Ahtialanjärvi lake;
- science-policy interfaces: conflict in the Sado estuary, FRAP project;
- others : legislation framework analysis, such as the Greek case.

If we look at the rationale that motivated participation, we can organize the cases into quite different categories:

- spontaneous/volunteer participation, for instance, the case of Körös-Maros National Park;
- spontaneous/opposition (Finnish Natura 2000, Slovak & Hungary Parks, Venice);
- pilot participatory projects for testing of methodologies and approaches: WFD pilot cases, FRAP in Sado estuary, Kiskunság National Park;
- classic “public participation” - information and/or consultation required by law, such as EIA: Venice mobile gates, Alqueva dam;
- consultation/stakeholder forums - Communal Liason Panel in NW RBD, FRAP research project, Austrian biodiversity strategy, management bodies for protected areas in Greece;
- partnerships - Ahtialanjärvi bird area, Finland.

The different cases described show that the functionalist concept of participation (Renn and Scheizer, 2009) prevails in water and biodiversity governance practice in Europe. In fact, most of the cases refer to the improvement of decision output and the consideration of all relevant sources of information and knowledge as the main motivations for conducting the participatory process. Some cases of deliberative participation are also described, in particular related to pilot implementation of the WFD. In almost all cases, participation processes attempted to include the stakeholders that are (or can be) potentially affected by a decision, although there are a few cases of public participation (mostly related with EIA procedures).

If we try to put the cases along the IAP2 spectrum of public participation (which is an adaptation of Sherry Arnstein’s Ladder of Public Participation, Arnstein, 1969), (Figure 3) we conclude that the cases are still mostly located in the information/consultation side of the spectrum, with only one case that can be included in the collaboration/empowerment side. This does not reflect a value judgment (that more to the right hand side is better), or an assessment of the quality of the processes themselves, but simply an observation derived from the cases. It is interesting to note that two cases (protests over NATURA 2000 implementation in Finland and Kigukans National park in Hungary) are experiences of spontaneous participation, and that spontaneous action also played an important role in other cases. This is an interesting indicator of the growing role that environmental citizenship plays in the governance of natural resources in Europe.

Place in the participation ladder

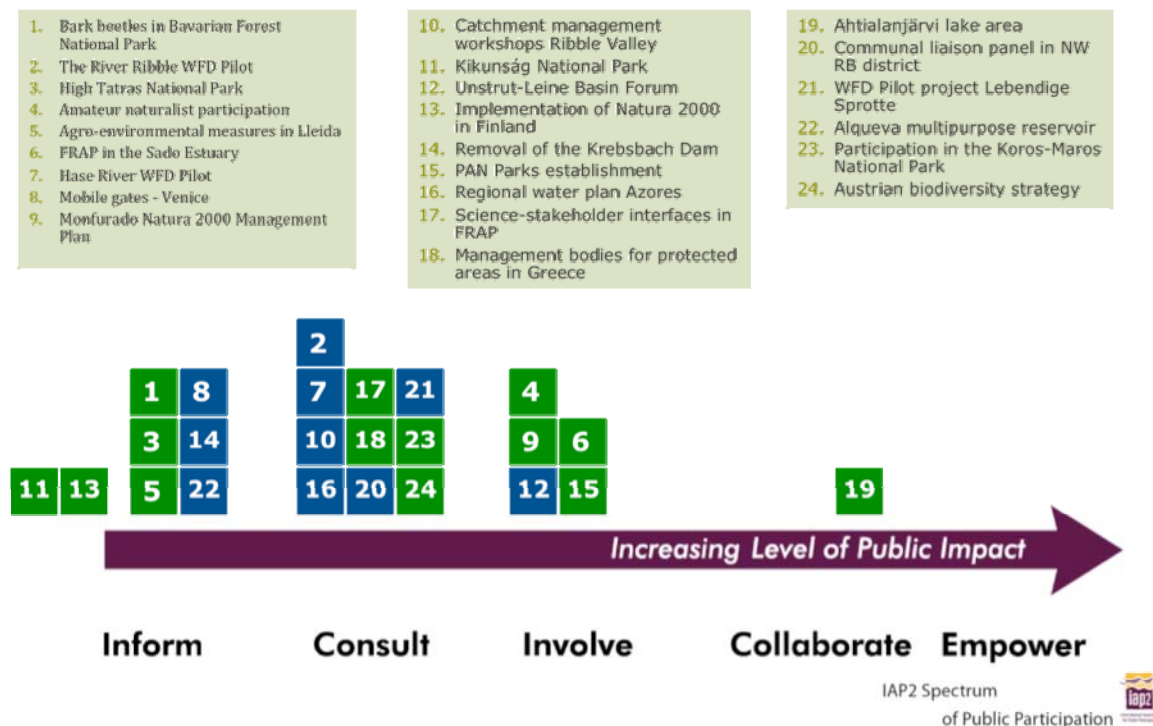


Figure 3 – Place of the cases in the IAP2 spectrum of public participation

5.2 Platforms and analytical tools

Many of the participatory processes described by the fellows refer to the use of workshops and focus group discussions as the platforms most commonly used to structure consultation and deliberation. The cases of public participation refer mostly to the organization of public hearings. Individual meetings and advisory groups also play a role in some processes. It is worth noticing that many cases do not refer to any form of structured participation, with the processes apparently organized in an ad-hoc basis.

The lack of use of participatory methods and discursive tools is a common and striking feature of many of the cases described. In the cases where some tool was applied, visioning workshops and scenario building exercises are the tools that are most frequently mentioned, (in particular in the cases dealing with the implementation of the WFD). Other tools mentioned in the cases are multi-criteria mapping and mediated modelling.

5.3 Multi-level governance

The case studies certainly reveal on the complexity to match the practice of multilevel governance to the whole theoretical literature. The cases selected confirm that the main challenges in the management of natural resources relate to the:

- (1) *Complex natural and social processes which create high levels of uncertainty;*
- (2) *Legitimacy of adopted institutional processes and of their consequences;*
- (3) *Social dynamics generated by new modes of governance;*
- (4) *Costs of governance processes, policy implementation, and failed decisions.*

This complex interplay poses problems for the effectiveness and co-ordination of governance solutions (Rauschmayer et al 2007, p. 5). In fact, all these issues arise in the selected case-studies.

All analysed cases deal with multi-level governance of natural resources and, therefore, several levels are involved, from international to local (see Figure 4 that illustrates the main levels involved in each case³). However, in most of the cases, participatory action still takes place mostly at a local level, although with some (not very strong) linkages to other governance levels. This is in line with the generally accepted statement that participatory methods have mainly been used at local or global levels and only to a lesser extent at regional and national levels (Moss, 2004).

However, with the implementation of the WFD, and its requirement for management focused in river catchments, there is a growing experience with the implementation of participatory processes at the regional level, documented in the cases dealing with WFD. Also, in the cases where the national level was the focus (Austrian biodiversity strategy, management bodies in Greece) we see that the same approach to participation/consultation is adopted.

International and EU levels generally play the role of triggers of the need for participation (e.g. EU legal requirements for participation, compliance with international conventions or agreements, participation as a pre-requisite for funding), without really playing an active role in the participatory decision making process. Most of the times, the EU level acts as a superior government level rather than a governance actor. There is a EU directive, and its implementation will require action at the national and local level.

MLG - levels involved

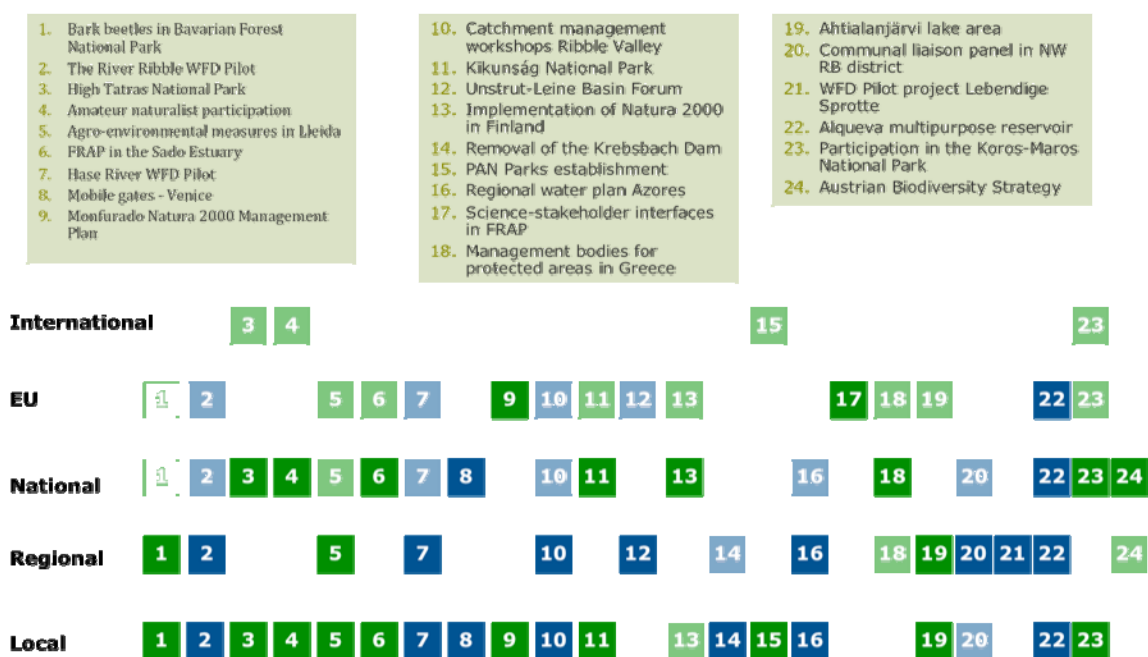


Figure 4 – Multi-level governance levels involved in the case studies

From the cases analysed, we can in a first instance conclude that the initial GovernNat hypothesis that “*appropriate combinations of analytical tools and participatory processes may contribute to improve multi-level governance*” is not verified in current practice. This is due to two factors: (a) as mentioned above, the analysed cases did not reveal a conscious choice process from the wide array of potential tools and process types, but rather a stereotype or even ad-hoc use of tools and processes; (b) from the description of the participatory processes in the cases, we could assume

³ Lighter markings refer to levels that are relevant for the case, although not really taking part in the participatory process.

only a relatively weak interplay between governance levels that emerges. In order to achieve the desired outcome, the appropriate combinations of analytical tools and participatory processes should have been defined and designed before, or at least during, the decision making process with this goal in mind. Except to a few exceptions, the cases described do not reveal the presence of an analytical frame, or the deliberate consideration of MLG aspects, applied to the situation ex-ante.

5.4 Biodiversity and water governance

The comparison of cases related with biodiversity versus water governance raises interesting issues from an institutional point of view. While there is no local/regional authority specialised in biodiversity governance, there is a special authority, the river basin administration, established on an ecological basis, that is in charge of water management. The role of participation in these two areas has matured in different ways: in water, decided and wanted by the authorities, not originally pushed by associations, while in biodiversity conservation there is a strong role from NGOs and stakeholders, pushing forward increased participation, with the authorities lagging behind (Rauschmayer et al. 2009b).

It is interesting to notice that most of the cases of spontaneous participation/protest are related with biodiversity governance. This may be a consequence of the above mentioned way in which participation has been institutionalized in the two areas, but can also be an indicator of the different stages where the implementation of policies are. While the implementation of the WFD is still in its early stages, where participatory processes are mainly related with testing of methodologies and approaches, with no “hard choices” having yet to be made, in the case of biodiversity, the implementation of Natura 2000 has already gone a long, and often conflictual, way.

The cases also illustrate quite clearly the problem of contradictory aims/or consequences of the EU environmental and agricultural policies and the way that these contradictions are perceived and influence action, either by the stakeholders, the population concerned and authorities.

6. Conclusions

The analysis that was performed in WP2, had two main objectives: (1) a learning purpose – to provide GoverNat fellows an opportunity to work with the concepts that are central to the issue of multilevel governance of natural resources; (2) the development of a deeper understanding of water and biodiversity governance and to select cases for in-depth analysis in subsequent stages of the project.

The first objective was achieved by an initial analysis of one case per fellow through the initial analysis and evaluation grid (Rauschmayer et al. 2007), the thorough discussion of the grid by fellows and seniors, the adoption of an adapted and extended grid by the researchers working in GoverNat, and the analysis of the first and further cases by the early stage fellows.

The second objective was to be achieved partly by a systematic comparison of case-studies. However, the case-studies seem to have been chosen mostly on the base of the availability of information or on the base of familiarity of the researcher to the case itself, rather than on pre-established characteristics strictly fitting the purposes of GoverNat objectives. The multi-level dimension of the case-study is pretty much granted. In any case where there is a EU Directive at stake, one could say that we are in a multi-level situation.

The extremely high degree of variation of answers to similar questions and the recurrent lack of answers to certain questions of the questionnaire raise the issue of the usefulness of all the template questions for WP2, although they might reveal their value in later stages of the project. This first element obliged us at this point to make a selection of certain themes and discard others (for example the replies to the nature attributes in the cases are so varied that it is difficult to make any use of the information). The length and multi-faceted dimension of the finally adopted

questionnaire is also to be taken into account, because it multiplies the variables to consider in the comparative work, making the possibilities of analysis and reasoning maybe not infinite, but truly multiple.

In any way, the comparison and generalization of lessons from the cases should be taken with great caution, since it is difficult and uncertain to generalize any finding and to draw from that any kind of causal relationships between situations and results.

References

- Antunes, P., Kallis, G., Videira, N., Santos, R., 2009. Participation and evaluation for sustainable river basin governance, *Ecological Economics*, 68, 931-939.
- Arnstein, Sherry R., 1969. A Ladder of Citizen Participation, *J. Am. Inst. Planners*, Vol. 35, No. 4, July 1969, pp. 216-224.
- Conley, A., Moote, M., 2003. Evaluating collaborative natural resource management, *Society and Natural Resources*, 16, 371–386.
- Currie-Alder, B., Thompson, L. Bustamante. R., 2006. Insights on Water Governance: Research in the Middle East/North Africa and Latin America. Presented at Survival of the Commons: Mounting Challenges and New Realities, the Eleventh Conference of the International Association for the Study of Common Property, Bali, Indonesia, June 19-23, 2006.
- Fiorino, D., 1989. Environmental risk and democratic Process: a critical review. *Columbia Journal of Environmental Law*, 14, 501.
- Hajer, M., 2003. Policy without polity? Policy analysis and the institutional void. *Policy Sciences*, 36, 175-195.
- Moss, T., 2004. The governance of land use in river basins: prospects for overcoming problems of institutional interplay with the EU Water Framework Directive. *Land Use Policy*, 21, 85-94.
- National Research Council, 1996. in: , Stern, P.C. and Fineberg, H.V., Editors, 1996. Understanding Risk: Informing Decisions in a Democratic Society Committee on Risk Characterization, National Academy Press, Washington, DC.
- Paavola, J., 2004. Protected Areas Governance and Justice: Theory and the European Union's Habitats Directive, *Environmental Sciences*, 1, 59-77.
- Pullin, A., Knight, T., Stone, D., Charman, K., 2004. Do conservation managers use scientific evidence to support their decision-making?, *Biological Conservation*, 119, 245–252.
- Rauschmayer, F., Wittmer, H., Paavola, J., 2007, Multi-level Governance of Natural Resources: Tools and Processes for Water and Biodiversity Governance in Europe – A European Research and Training Network, UFZ Discussion Paper 3/2007, Helmholtz Centre for Environmental Research, UFZ, Leipzig.
- Rauschmayer, F., Paavola, J., Wittmer, H., 2009, European Governance of Natural Resources and Participation in a Multi-Level Context: an Editorial, *Environmental Policy and Governance*, 19, 141-147.
- Rauschmayer, F., van den Hove, S., Koetz, T. 2009b. Participation in EU biodiversity governance: How far beyond rhetoric? *Environment and Planning C*, 27,1, 42-58. DOI: 10.1068/c0703j
- Renn, O., Schweizer, P.-J., 2009, Inclusive Risk Governance: Concepts and Application to Environmental Policy Making, *Environmental Policy and Governance*, 19, 174-185.
- Rogers, P., Hall, A., 2003. Effective Water Governance. Global Water Partnership, Technical Advisory Committee Background Paper No 7., Global Water Partnership, Stockholm.

- Schusler, T. M. , Decker, D. J, Pfeffer, M. J., 2003. Social learning for collaborative natural resource management. *Society and Natural Resources*, 15, 309–26.
- Stern, P. C. and H. Fineberg (eds.), 1996. *Understanding Risk: Informing Decisions in a Democratic Society*. National Academy Press. Washington, DC.
- Stirling, A., 2006. Analysis, participation and power: justification and closure in participatory multi-criteria analysis, *Land Use Policy*, 23, 1, 95-107.
- Wesselink, A., 2008, WP1: Analysing Multilevel Water and Biodiversity Governance in their Context. Analysis and Synthesis of Consultations, GoverNat WP1 Report.
- Wittmer H., Rauschmayer F., Klauer B., 2006. How to select instruments for the resolution of environmental conflicts? *Land Use Policy*, 23, 1, 1-9.