ECONSTOR
Make Your Publications Visible.

A Service of
ZBW
Leibniz-Informationszentrum Wirtschaft
Leibniz Information Centre for Economics

Ding, Xiaozhou; Bollinger, Christopher; Clark, Michael; Hoyt, William H.

Working Paper

Too Late to Buy a Home? School Redistricting and the Timing and Extent of Capitalization

CESifo Working Paper, No. 9647

Provided in Cooperation with:
Ifo Institute – Leibniz Institute for Economic Research at the University of Munich

Suggested Citation: Ding, Xiaozhou; Bollinger, Christopher; Clark, Michael; Hoyt, William H. (2022) : Too Late to Buy a Home? School Redistricting and the Timing and Extent of Capitalization, CESifo Working Paper, No. 9647, Center for Economic Studies and ifo Institute (CESifo), Munich

This Version is available at:
https://hdl.handle.net/10419/260777

Standard-Nutzungsbedingungen:

Die Dokumente auf EconStor dürfen zu eigenen wissenschaftlichen Zwecken und zum Privatgebrauch gespeichert und kopiert werden.

Sie dürfen die Dokumente nicht für öffentliche oder kommerzielle Zwecke vervielfältigen, öffentlich ausstellen, öffentlich zugänglich machen, vertreiben oder anderweitig nutzen.

Sofern die Verfasser die Dokumente unter Open-Content-Lizenzen (insbesondere CC-Lizenzen) zur Verfügung gestellt haben sollten, gelten abweichend von diesen Nutzungsbedingungen die in der dort genannten Lizenz gewährten Nutzungsrechte.

Terms of use:

Documents in EconStor may be saved and copied for your personal and scholarly purposes.

You are not to copy documents for public or commercial purposes, to exhibit the documents publicly, to make them publicly available on the internet, or to distribute or otherwise use the documents in public.

If the documents have been made available under an Open Content Licence (especially Creative Commons Licences), you may exercise further usage rights as specified in the indicated licence.

WWW.ECONSTOR.EU

Mitglied der Leibniz-Gemeinschaft

CESifo WORKING PAPERS

9647
2022

March 2022

Too Late to Buy a Home? School Redistricting and the Timing and Extent of Capitalization

Xiaozhou Ding, Christopher Bollinger, Michael Clark, William Hoyt

CESifo

Impressum:

CESifo Working Papers
ISSN 2364-1428 (electronic version)
Publisher and distributor: Munich Society for the Promotion of Economic Research - CESifo GmbH
The international platform of Ludwigs-Maximilians University's Center for Economic Studies and the ifo Institute
Poschingerstr. 5, 81679 Munich, Germany
Telephone +49 (0)89 2180-2740, Telefax +49 (0)89 2180-17845, email office@cesifo.de
Editor: Clemens Fuest
https://www.cesifo.org/en/wp
An electronic version of the paper may be downloaded
· from the SSRN website: www.SSRN.com
· from the RePEc website: www.RePEc.org
· from the CESifo website: https://www.cesifo.org/en/wp

CESifo *Working Paper No. 9647*

Too Late to Buy a Home? School Redistricting and the Timing and Extent of Capitalization

Abstract

In the past fifty years, a voluminous literature estimating the value of schools through capitalization in home prices has emerged. Prior research has identified capitalization using a variety of approaches including discontinuities caused by boundaries. Here, we use changes in school boundaries and the opening of a new school to identify this capitalization. Critical to properly estimating the effect of redistricting is to account for when information on the rezoning is available. We treat the information about the effects of zoning as occurring in three stages: announcement, approval of the zoning plan (map) and implementation. We find significant changes in values for homes redistricted to or from lower-performing schools and we find that this capitalization occurs well before implementation of the redistricting. As we show, failure to account for capitalization occurring before implementation will attenuate and even change the sign of capitalization.

JEL-Codes: D100, I200, R300.

Keywords: property values, hedonics, school quality, school district, difference-in-differences.

Xiaozhou Ding
Dickinson College / Carlisle / PA / USA
dingx@dickinson.edu

Christopher Bollinger
University of Kentucky / Lexington / USA
Chris.Bollinger@uky.edu

Michael Clark
University of Kentucky / Lexington / USA
Michael.Clark@uky.edu

William Hoyt
University of Kentucky / Lexington / USA
whoyt@uky.edu

We are grateful to Spencer Banzhaf, Samuel Ingram, Lala Ma, Rudolf Marty, Alexander McGlothlin, Martin Simmler, Tsur Somerville, Anthony Yezer, Weihua Zhao, and conference and seminar participants at the NARSC Annual Meetings, Kentucky Economic Association Annual Conference, IIPF Annual Congress, SEA Annual Meetings, AREUEA-ASSA Annual Conference, Labor Group Meeting at University of Kentucky, Dickinson College, and University of Graz for helpful comments and discussions. We thank the support from Dickinson College Dana Research Assistantships and Sarah Mason for research assistance. We also thank Mike Childress, David O'Neill, Fayette County PVA, and Lexington-Bluegrass Association of Realtors for their help on this project. The data used in this paper derive from the Fayette County Property Value Assessors Office. We are not able to provide our data, but interested parties may request access to the data through the Fayette PVA office. We will provide our data set construction and analysis programs on our web pages. We have no conflicts of interest to disclose.

1 Introduction

There were 99,728 public elementary and secondary schools operating in the United States during the 2020-2021 school year. Among them, 1,027 schools changed agency or boundaries and 258 were expected to open in the near future.[1] Reflecting changes in schools and school quality, home values in the school district (zone for individual schools) are affected as households purchase (or sell) a home to gain access to better schools for their children. A survey of recent home buyers found that fifty-three percent of households with children under the age of eighteen said that the quality of the school district was important in their housing decisions and fifty percent cited convenience to schools as important.[2] According to a local news report, redistricting Henrico County, Virginia in 2017 drew criticism from some elementary school parents in the county, "[s]ome parents explained that they moved into a house thinking their kid would go to a certain middle school",[3] underscoring the importance in understanding how people make housing choices and how they value a change in attendance boundaries.

Beginning with the seminal papers of Oates (1969) and Kain and Quigley (1970) a voluminous literature on the relationship between measures of school quality or educational expenditures and property values has developed. The traditional approach of identifying the impacts of schools and school quality on property values is through cross-sectional variation in quality among schools. More recently, quasi-experimental approaches have emerged –through boundary-fixed effects (Black, 1999) or changes in school boundaries (Bogart and Cromwell, 2000). We follow the latter approach, taking advantage of recent high school redistricting in Fayette County, Kentucky to employ a difference-in-differences approach. Our identification of the value of schools is unique: we are able to measure how housing prices change when a neighborhood is redistricted from one school to another and identify how adding a new school to the system changes prices for houses redistricted to the new school. In contrast to studies that examine the relationship between property value and specific measures of educational quality or services, including student test scores (Black, 1999), school report cards (Figlio and Lucas, 2004), or educational expenditures (Bayer, Blair and Whaley, 2020), our approach essentially compares the differences in the value of the "bundle" of educational services between schools. In addition, as discussed in Section 2, using the difference-in-differences approach along with consideration of "new," rather than pre-existing boundaries provides some distinct advantages. Further,

[1] U.S. Department of Education, National Center for Education Statistics, Common Core of Data (CCD), "Public Elementary/ Secondary School Universe Survey".

[2] National Association of Realtors, "2018 Profile of Home Buyers and Sellers."

[3] http://wtvr.com/2017/06/22/henrico-school-board-votes-for-option-e-middle-school-redistricting-plan/

as we have comprehensive data on (mean) ACT scores for the public high schools in Fayette County, we also contribute to the large literature on the capitalization of school quality measures.

In contrast to existing studies focusing on elementary school quality, we examine the impact of high school redistricting for several reasons. First, while the redistricting impacted all three levels of schooling, in Fayette county high schools zones were the most affected.[4] Second, by far the most focus in the local media and public forums was on the opening of the new high school and the associated redistricting. Finally, while our focus is on high school redistricting, we control for changes in redistricting at all levels of schooling throughout our analysis.

Numerous studies have used exogenous changes in educational policy, for example, changes in educational funding (Jackson, Johnson and Persico, 2016; Bayer, Blair and Whaley, 2020) or changes in school boundaries (Bogart and Cromwell, 2000; Collins and Kaplan, 2017). While these changes in policy may be implemented at a specific point in time, for almost all there is a time at which the policy change is announced and a later time at which the policy is implemented. Our paper differs from other studies as we are not only capturing the actual impact of school quality change associated with such redistricting on house values but also the impact of the expected quality change. While there has been little attention to when capitalization of educational quality might occur, in the literature on hedonics and environmental quality, the timing of capitalization has been addressed as a "learning" phenomena.[5]

In our case, as with most cases of school boundary changes or the opening of new schools, the process of approval and implementation of the boundary and new high school (Frederick Douglass) in Fayette County took several years. The redistricting process began in 2013 with the anticipation a new high school being opened in 2017. The proposed redistricting was presented by the Lexington-Fayette Board of Education in April 2015 and approved by the board on June 3, 2015 for revisions of the five existing high school catchment areas or, as the Board refers to them and the term that we shall use, school "zones" and the boundaries for the new high school, Frederick Douglass.[6]

[4]Out of 22,526 sales after 2015, 26% were in rezoned high school areas, 23% were in rezoned elementary school areas, and only 12% were in rezoned middle school areas. Among all sales, only 8% were subject to both elementary and high school rezoning and only 3% were subject to all redistricting of all three levels of schools.

[5]See, for example, Kiel and McClain (1995) looked at a rumored but later constructed incinerator facility and its impact on house prices; Case et al. (2006) examined the effect of contamination on property values where the location of contamination was affected by urban growth; and a recent paper, Somerville and Wetzel (2021), also investigates information shocks based on proximity to negative externalities from facilities.

[6]The five operating high schools in Fayette County prior to August 2017 are Bryan Station, Paul Dunbar, Henry Clay, Lafayette, and Tates Creek as can be seen in Figure A1.As also seen in Figure A1 the zone for Frederick Douglass is between those of the Bryan Station High School and Henry Clay High School.

As our results suggest, the timing of capitalization matters and, as we show, failure to account for capitalization prior to educational reform may bias estimates of the effect of the reform on property values. That the process of boundary revisions took several years with the revised boundaries being known over two years before the new school became operational raises an important question: when did capitalization of these changes occur? If it did occur, was it after the announcement of potential changes (April 2014), after their approval (June 2015), or not until they actually became effective (August 2017)? We address this question using multi-period difference-in-differences and show, in fact, that almost all significant capitalization occurred prior to the implementation of the new boundaries and opening of Frederick Douglass. In our case, failure to consider these anticipatory effects and, instead, focus only on the opening of the school or implementation of the new boundaries as the "treatment," will significantly attenuate the estimates of capitalization. Implementing the difference-in-difference approach using boundary changes for several high schools in Fayette County allows us to investigate the impacts of boundary changes on property values in the different zones – essentially allowing for a less parameterized estimate.

Our results show that redistricting proposed in 2015 increased housing values by around two percent on average for those houses redistricted to another high school. When examining changes in property values by pairs of schools, we find that houses redistricted from the lowest-performing school as measured by mean ACT score (Bryan Station) to other existing schools significantly increased in value. However, houses redistricted from a higher performing school (Henry Clay) to the proposed school had statistically-significant decreases in value after the implementation of the redistricting. Moreover, for most of the current higher-performing schools, values of redistricted houses decreased with this impact not being uniform at all stages.

As has been done with many studies, we also consider how a possible measure of school quality, in our case, the mean ACT score in the high school affects property values. However, as with our analysis focusing on the change in school zones, we also focus on whether the "return" on school ACT score is affected by timing. We find that test scores contribute to changes in home values but only if we use expected (future) school test scores rather than current schools scores during the approval stage.

In Section 2 we provide a brief review of the literature on the relationship between primary and secondary education and property values. Background on the process for and, importantly, the timing of determining school boundaries is provided in Section 3. Section 4 discusses the data used in empirical analysis and Section 5 provides the basic methodology. Section 6 presents the results of estimation, addresses

the possibility of learning in the model, and provides a placebo test. Section 7 concludes.

2 Literature Review

2.1 Education and Property Values

Economists have long been interested in estimating the relationship between housing prices and school quality. Early work done by Oates (1969) and Kain and Quigley (1970) inspired a burgeoning literature examining the impact of school quality on property values. However, a critical problem associated with evaluating the casual link between housing prices and school quality is controlling for neighborhood characteristics. As "good" schools are often correlated with other neighborhood amenities, it is difficult to isolate the effect of school quality from the effects of these amenities through ordinary least squares regressions. If increased housing prices increase property tax revenues, a greater willingness to pay for school quality in a district will lead to increased school spending – making school quality endogenous to the district (Nechyba, 2003; Epple and Romano, 2003).

Numerous studies have attempted to identify the relationship between school quality and property values. Bogart and Cromwell (1997) use an Oaxaca-decomposition to examine houses across school districts where jurisdiction districts are overlapped and isolate the common public service effect from observable component and unobservable component. Weimer and Wolkoff (2001) also follow the same spirit finding significant impact of test scores on housing values. Downes and Zabel (2002) adopt a standard log-linear regression, a first-difference model, and a value-added model to examine the impact of school characteristics on housing prices. They find that individuals are willing to pay more for a house close to a school with higher standardized test scores. Clapp, Nanda and Ross (2008) use a panel of school districts in Connecticut to examine the effect of school district test scores and demographic composition on housing prices after controlling for the influence of unobserved neighborhood attributes with fixed effects. They find a one standard deviation increase in test scores leads to 1.3 percent increase in property values. They also find that a 10 percentage point increase in the percent of African-Americans and Hispanic leads to a 3.5 percent and 3 percent decline in property values, respectively, in contrast to earlier work where they do not find demographic changes affect differences in housing prices (Clapp and Ross, 2004).

2.2 Quasi-Experimental Approaches and the Valuation of School Quality

Boundary Fixed Effects and Regression Discontinuities One approach to avoid some of the issues plaguing the traditional panel approaches to estimating the effects of educational quality on property values is to identify differences in property values along school boundaries, the "boundary fixed effect" model pioneered by Black (1999). She uses elementary school data in Massachusetts and compares houses within similar neighborhoods but across school attendance boundaries, finding a 2.5 percent increase of house prices for a five percent increase in test scores. Analogously, Gibbons, Machin and Silva (2013) use British data and boundary discontinuities to examine the response of housing prices to school-mean test scores and also initial characteristics of students and find similar effects. Gibbons and Machin (2006) examine the relationship between school popularity and housing prices employing both instrumental variables and boundary fixed effects. Because of institutional factors in the United Kingdom, distance to schools plays an important role in determining school choice. They find a one standard deviation increase in school quality increase sales prices by 3.8 percent but this premium differs with distance to school.

An alternative boundary is related to voting on education spending. Cellini, Ferreira and Rothstein (2010) utilize discontinuities in voting on education spending to see the impact of school facility investment on housing markets and find $1 increase in spending increase housing prices by $1.5 and the effect from test scores is small.

While the boundary fixed effect approach has distinct advantages, recent studies have identified some concerns with this approach. One issue that affects the interpretation of the estimates is that with growing school districts, school boundaries are uncertain and subject to change. In this case, risk reduces the extent of capitalization (Cheshire and Sheppard, 2004). In contrast, while the boundary fixed effect literature is based on the assumption that houses near school boundaries are in the "same" neighborhood and exhibit the same characteristics, along long-lasting boundaries sorting based on school quality is likely to occur. Bayer, Ferreira and McMillan (2007) provide strong evidence for clear differences in demographics (parents' college education, percentage black, income) along school catchment boundaries in the San Francisco MSA. Using boundary fixed effects with neighborhood demographic controls, Bayer, Ferreira and McMillan (2007) find that the impact of school quality on property values is reduced by almost fifty percent relative to estimates with the boundary fixed effects alone. Kane, Riegg and Staiger (2006) use boundary fixed effect and regression discontinuity methods with data from Mecklenburg County, North Carolina between

1994 and 2001 to study the impact of various school characteristics on housing prices. They test whether observed housing and neighborhood characteristics shift discontinuously at the school boundaries and find pronounced correlation between differences in school test scores and differences in housing and neighborhood characteristics, which shows the importance to control for these differences. An alternative approach to addressing these concerns with boundary fixed effects is to control for demographic differences that may arise from sorting and employ panel data (repeated cross-sections) along boundaries (Dhar and Ross, 2012; Dachis, Duranton and Turner, 2012).

Educational Reforms, Difference-in-Differences, and Property Values In contrast to studies employing boundary fixed effects or regression discontinuities, which might be thought of as comparing equilibrium property values across school zones, is to consider the effect of exogenous changes in educational quality on differences in property values between those areas subject to the reforms (treated) and those areas that are not (comparison).

For example, Bogart and Cromwell (2000) use a difference-in-differences framework to examine the impact of redistricting schools on house values in Shaker Heights, Ohio where school closings resulted in dramatic shifts in boundaries. They find the impact of losing a neighborhood school on home values reduces house values by 9.9 percent ($5,738 at the mean house value). However, as all schools in Shaker Heights are considered to be of high quality, they are not able to exploit variations in quality of schools. Ries and Somerville (2010) use repeated sales in Vancouver and exploit a redistricting process that redraws catchment areas to study the impact of school quality on housing values. They find the only significant effects of this redistricting occur for top-quartile residences. Machin and Salvanes (2016) use Norwegian data to examine whether access to school choice affect housing prices exploiting a policy removing catchment areas. They find housing valuation sensitivity is reduced as a result, suggesting that parents value better performing schools. Bonilla-Mejía, Lopez and McMillen (2020) take the reform of school lottery in Chicago to study the capitalization effect and find significant impact of higher admission probability associated with close proximity on housing prices. Collins and Kaplan (2017) utilize exogenous boundary changes in Shelby County, Tennessee to estimate the effects of school quality and district attributes on housing prices. They use repeated sales data and control for original school district fixed effects in a difference-in-differences framework. Their result shows that within the original school zone, areas zoned to higher-quality schools did not experience increases in prices, relative to areas redistricted to lower quality schools. A one standard

deviation increase in test scores increases housing prices by 3.2 percent and the municipal district effect is 5.5 percent.

Our approach most closely follows that of Bogart and Cromwell (2000), Ries and Somerville (2010) and Collins and Kaplan (2017) by taking advantage of a natural experiment – changes in school boundaries– with difference-in-differences estimation. In this way we avoid concerns about cross-sectional sorting along existing school boundaries (Kane, Riegg and Staiger, 2006; Bayer, Ferreira and McMillan, 2007).[7]

While these exogenous changes in educational policy may occur at a single point in time, for almost all, there is a time at which the policy change is announced (increase in spending or change in school boundaries, for example) and a later time at which the policy is implemented. Our paper differs from other studies as we are not only capturing the actual impact of school quality change associated with such redistricting on house values but also the impact of the expected quality change. Second, we split the entire redistricting process into multiple periods to see how people update their beliefs about where the redistricting will take place and its impact on house prices, contributing to a related literature on information and learning in hedonic evaluations (Cheshire and Sheppard, 2004; Ma, 2019).

3 Redistricting in Fayette County

In the Fayette County schools, there has been an average increase in enrollment of 600 to 750 students a year for the past ten years. Figure 1 shows the upward trend of increasing enrollment in most of the public high schools prior to 2016. To accommodate this growth, a redistricting process began in 2013 in anticipation of a new high school opening in 2017. The year-long work of drawing new school boundaries began in spring 2014 with a committee of parents, teachers, Fayette County Public School administrators, two school board members, a district Equity Council representative, a city planning official, a home builder and other community stakeholders. The committee met three times to review some initial demographic information and community growth trends. In April 14, 2015, the committee presented a plan to the Fayette County Board of Education with a summary of its draft proposals. The school board then met with the redistricting committee on April 21st for a joint work session. At their June 3, 2015 meeting, the Fayette County Board of Education approved the redistricting plan. Table 1 summarizes the timeline of the rezoning

[7]While, as discussed in the literature cited above, there are obvious econometric advantages to using quasi-experimental approaches, including difference-in-differences, there are challenges to interpreting the findings from these approaches as welfare measures (Klaiber and Smith, 2013; Kuminoff and Pope, 2014; Banzhaf, 2021). In another paper, we provide a fuller treatment of these issues and how they might be addressed (Ding et al., 2022).

process.

Figure 2 shows the map of the original school catchment areas or, henceforth, the school "zones" and the proposed zones with the school boundaries change. The dashed line represents the old school district boundaries and red solid line represents changes in school district boundaries from the redistricting. Based on these changes, we are able to determine the school catchment area for each house sold before and after the redistricting process.[8] Under the new plan, Bryan Station still covers a large proportion of Fayette County but its southeast share was redistricted to the proposed school, Frederick Douglass.[9] There are not large geographical changes in the other four high-school zones.

Housing sales data from Fayette County Property Valuation Office (PVA) come with an address for each sale record. We use ArcGIS to match each sale with a high school zone.[10] Our data from 2010 to August 2017 are prior to the implementation of the new school district plan with data from August 2017 to August 2020 following implementation. We identify three "treatments": 1) the Fayette County School Board vote to undertake redistricting and build a new high school on Winchester Road (April 29, 2014); 2) the passage of the proposal (June 3, 2015); and 3) the implementation of the proposal (August 16, 2017). Then, as the rezoning proceeded, information about the new zones increased and, presumably uncertainty decreased. The information regarding each of these "treatments" was well-reported in local media, including the Lexington daily newspaper, the *Lexington Herald Leader (LHL).*[11] Given the extensive press coverage in Lexington, we expect that those in the market for housing would have been aware of the upcoming changes in school districts. As will be seen, our empirical results support this conjecture.

Sales for the pre-treatment and the three treatment periods need to be matched with a high school zone. Sales prior to June 3, 2015 are matched to the "old" zone, the zone in operation. Sales between June 2015 and August 2017 are matched to the "new" zones, that is, the zones that will be effective after August 2017. Of course, sales after August 2017 are in the new zones, which at that time are operational. Table B1

[8]Figure A1 presents separate maps for original and the proposed school zones with high school locations labeled on the map.

[9]The name for the proposed high school was not announced until November 10, 2016 and was approved by the Fayette County School Board on November 21, 2016 over a year after the approval and districting for the proposed high school (see Spears, Valarie Honeycutt (November 10, 2016) "Frederick Douglass recommended as name for new Lexington high school," *The Lexington Herald Leader, https://www.kentucky.com/news/local/education/article114008613.html*).

[10]The geographic coordinates for all Fayette county addresses are available from the Lexington Fayette Urban County Government.

[11]As mentioned, the relevant articles are all from the *Lexington Herald Leader (LHL).*All were written by Valarie Honeycutt Spears. The first article on rezoning we found in the *LHL* was "Fayette board set rules for determining where students will go," (Febuary 24, 2014) followed by "Fayette County Public Schools redistricting committee releases tentative rezoning maps" (January 29, 2015), "Public gets look at final Fayette schoolattendance zone recommendations" (April 14, 2015), and "Fayette County school district issues final versions of new school attendance zones (get maps)" (June 17, 2015).

shows sales transactions categorized into before announcement, after announcement and before approval, after approval and before opening, and after opening for both the properties' old and new school zones. Of the 10,610 houses sold in the old Bryan Station area during the years of study, 9,021 sales are within both old and new Bryan Station zone while 841 sales occurred in the area to be redistricted to the Paul Dunbar High School and 6,870 sales were in the area to be in the proposed school (Frederick Douglass) zone. The second largest change was in the Henry Clay High School zone where 5,189 of the 8,788 sales were located in the Henry Clay area, 730 of the sales were in the Tates Creek zone and 1,516 transactions were in the zone of the proposed high school. Lafayette High School zone was subject to redistricting to both the Henry Clay and proposed high school zones, but with only a few sales in the latter (19, 52, and 89 sales after announcement, approval, and implementation). Similarly only 11, 23, and 28 sales were in the area that was rezoned from Tates Creek to Henry Clay in these three stages. Therefore, we exclude Lafayette to proposed and Tates Creek to Henry Clay for school-pair analyses.

4 The Data

4.1 Housing Data

Our housing price data comes from the Fayette County Property Valuation Administrator (PVA).[12] These data include the general characteristics of all parcels matched to a sales data set. The sales data set records all transactions from January 2010 to August 2020. For each dwelling, we have its physical characteristics including the number of bathrooms, square footage, and exterior finish along with its transaction history (e.g. sale date, price, and sale type). We restrict our sample to the arm's length transactions of single-family residential houses. Column (1) - (5) of Table 2 shows the summary statistics of all houses in each school zone that were sold before the approval of the redistricting. The Henry Clay and Paul Dunbar zones have the most expensive houses but these houses also tend to be larger, have more bathrooms and are more likely to have brick finishes. In contrast, Bryan Station has the least expensive and smallest houses. It is also worth noting that houses sold in Bryan Station on average are 3.3 miles from the high school, almost double the distance for houses in the Paul Dunbar and Tates Creek zones. In Figure 3, we plot the median price of sales for each school zone between 2010 and 2020. The ordering of median house price across the high school areas is generally unchanged and inflation-adjusted housing prices are relative constant with

[12] See https://fayettepva.comfor more on the Fayette County PVA.

the exception being the Henry Clay zone where there have been significant price increases since 2011.

In columns (6) and (7) of Table 2, we divide sales into rezoned and nonrezoned groups. The t-statistics for the differences between the two groups are reported in column (8). In doing so, we do not see large differences in log sales price, log square footage, and percentage of houses located inside urban area. Not surprisingly, the most significant difference is in the age of the house and distance to school.

4.2 Test Scores Data

While our empirical strategy does not rely on school test scores or other measure of school quality to quantify school quality premiums, we follow much of the literature and obtain data on the mean ACT test score for each of the high schools between 2003 and 2020.[13] Following Dills (2004), we use mean ACT scores as a measure of school quality and examine its effect on property values. In Figure 4, we present the annual average ACT composite scores for each school by year. It is clear that Bryan Station has significantly lower scores than the other high schools in all tested subjects. The other four schools have relatively similar scores except for a recent (post 2015) decrease in the scores of Tates Creek. We only have two years, 2018 and 2019, of ACT scores for Frederick Douglas and its scores are slightly above those of Bryan Station. Similar to consistency in differences in housing prices across high school zones shown in Figure 3, Figure 4 shows similar pattern in ACT scores across high schools.

A possible concern with using ACT scores to measure school quality is the possibility of selection bias – the students taking the exam might not be a representative sample of all students in the school. As of 2007-2008 school year all Kentucky juniors are required to take the ACT, dramatically reducing concerns about selection bias. Based on the school report cards we obtained, the percentage of students tested does not vary much across schools nor years with more than ninety-eight percent of high school students in Fayette county taking the ACT during our sample period.

[13] ACT test scores are available from the Kentucky Education Department, see https://education.ky.gov/AA/Acct/Pages/Proficiency.aspx.

5 Empirical Strategy

5.1 A Multi-Period Difference-in-Differences Approach

We exploit a natural experiment arising from school boundary changes to examine the capitalization of school quality.[14] A "naive" approach would be using a difference-in-differences (DID) model to estimate the impact of changing school zone boundaries on housing prices. Letting $\ln P_{ijt}$ denote the log of sale price of house i in census tract j at time t, we estimate

$$\begin{aligned}\ln P_{ijt} =& \mathbf{X}_i\beta + \mathbf{Z}_i\delta + \phi Rezoned_i + \tau Post_{it} + \theta Rezoned_i \times Post_{it} \\ &+ \text{Elementary}_{it} + \text{Middle}_{it} + \zeta_j + \zeta_t + u_{ijt}.\end{aligned} \tag{1}$$

where P_{ij} is sale price of a house i in school zone j, $\mathbf{X}_i$ is a vector of housing attributes and $\mathbf{Z}_i$ represents locational amenities such as distance to parks, schools, and distance to urban service boundary. $Rezoned_i$ is a dummy variable indicating the treatment status of house i in census tract j that equals one if a house will be in a new school zone after redistricting is implemented – these are the "switchers". In Table B1, the control group are the diagonal representing those non-switching house sales. The binary variable $Post_{it}$ that equals one if a house i sold in time t was after the implementation of redistricting plan and equals zero if sold before. The term θ represents the effect of switching zones on housing prices and should be interpreted as the effect of all aspects of how schools affecting property values. Specifically, we have not included any separate measures of educational quality in (1) but in Section 6.2 we consider how the redistricting affects the impact of current test scores on housing prices. To eliminate confounding factors including the quality of elementary schools and middle schools that were also affected by the rezoning plan, we include elementary and middle school fixed effects. To absorb any aggregate shocks at the neighborhood level, we use census tract fixed effects ζ_j. The term ζ_t accounts for year and quarter fixed effects which capture the aggregate shocks and seasonal factors in the housing market.

The key identifying assumption of difference-in-differences model is common trends. It implies that in the absence of the redistricting, the potential log prices of houses in the treated group would have followed the same trend as log prices in the control group. Under this assumption θ will identify the average treatment effect on the treated. However, Figure 5 shows that properties sold in treatment areas

[14] Black and Machin (2011) and Machin (2011) provide a summary of major empirical approaches that deal with those issues, including regression discontinuity, instrumental variables, and difference-in-differences methods.

started trending differently before the implementation in 2017, which is also supported by an inspection of event-study graph in Figure A2 where we compare the difference in log sales between rezoned and non-rezoned homes relative to 2013. In regard to our DID estimates, there might be concerns that some people have anticipated redistricting prior to its implementation (August 2017) and passage (June 2015) as the Fayette County Public Schools (FCPS) announced its intention to redraw school boundaries on April 29, 2014. If the boundary changes were anticipated, the coefficient on $Rezoned \times Post$, our measure of the impact of redistricting on housing prices, could be biased.

To address this concern, we use a multi-period difference-in-differences model adding two periods before the implementation of the plan.[15] The first is post-announcement period containing sales between the day FCPS announced the redistricting process (April 29, 2014) and the day the plan was officially approved (June 3, 2015). The second is post-approval period including sales between the day FCPS approved the plan and the day new plan was implemented. Specifically, we define a new set of binary variables $Post_k$ indicating the period of a house sold at time k with $k = \{1, 2, 3\}$. $Post_1$ is equal to one if a house was sold after the announcement but before the approval; $Post_2$ is equal to one if a house was sold after the approval but before the plan was in effect; and $Post_3$ is equal to one if a house was sold after August 2017.

$$\begin{aligned} \ln P_{ijt} =& \mathbf{X}_i\beta + \mathbf{Z}_i\delta + \phi Rezoned_i + \sum_{k=1}^{3} \tau_k Post_{ik} + \sum_{k=1}^{3} \theta_k Rezoned_i \times Post_{ik} \\ &+ \text{Elementary}_{it} + \text{Middle}_{it} + \zeta_j + \zeta_t + u_{ijt} \end{aligned} \tag{2}$$

where θ_1 captures the premium of information received by home buyers between the day when FCPS announced that redistricting was to be considered and the approval date of the plan. The term θ_2 captures the "net" impact of approval of the redistricting plan. The term θ_3 captures the "net" impact of the plan after implementation. In the absence of an information effect, that is no anticipation of redistricting changes, we expect θ_1 to equal zero.[16]

In essence, we are looking at the same house before and after each time information of redistricting is updated including the announcement of a potential redistricting, the approval of redistricting and the

[15] A more detailed examination of heterogeneous treatment effect in a multiple period setting can be found in Callaway and Sant'Anna (2021). In our case, all the treated houses received treatment at the same time. For this reason, we believe our approach is not subject to their criticism.

[16] Even though we control for both year and quarter fixed effects in our specification, *Post* dummies will not be dropped because all three treatments happened in mid-year. The interpretation of *Post* however will be less intuitive since it captures within year time effect.

implementation of the approved plan though we are not using repeated sales as in Ries and Somerville (2010) but pooled cross-sections. Our identification comes from variation in both expected and realized school quality. As the quality of the existing high schools, at least as measured by ACT scores and funding, has not significantly changed during the time of our study, we are able to capture how redistricting affects housing prices through expectations on future school quality through approved, but not yet implemented, boundary changes. With the help of sales data post-implementation, we are also able to examine how people value school quality based on actual school quality. Our ability to estimate the impact of expected school quality cannot been addressed in studies focused on using contemporaneous test scores (or moving averages) to determine the extent that school quality is capitalized into housing prices.

Finally, we relate sale prices to one measure of school quality or performance, mean school ACT score, following an extensive literature on boundary fixed effect model. However, to highlight the possible effects of redistricting and its timing, we examine the relationship between property values and test scores along the school boundaries both prior to and following redistricting.

5.2 Identification and Interpretation

With our methodology and data, two important threats to identification of causal results merit attention: 1) divergent pre-treatment trends for our treated and comparison groups (parallel trends) in difference-in-difference estimation; and 2) concerns about the exogeneity of school district boundaries.

Concerns about pre-treatment trends were discussed earlier. In our analysis, whether and when the parallel trends assumption applies is essentially a question of when the treatment(s), the effects of redistricting, occurs. As was seen in Figure 5, parallel trends are not maintained until the redistricted is implemented (August 2017) but if treatment begins with the announcement of the redistricting plan, inspection of Section 5 does not indicate any significant divergence in trends in sales prices prior to the announcement (April 2015).

Difficulties with boundary estimation, either following the boundary-fixed effect approach (Black, 1999) or regression discontinuity can arise for several reasons: 1) sorting along the border; 2) changes in other policies; and 3) boundaries not being drawn randomly.

As discussed in Section 2, Kane, Staiger and Samms (2003) and Bayer, Ferreira and McMillan (2007) provide nice demonstrations of significant demographic differences at school boundaries arising from sorting. These demographic differences may, in themselves, affect school quality and performance measures,

in our case school mean ACT scores. In Table 3 Panel A, we report differences in the percentage white and median income for houses located in census tracts along the old (pre-2015) school borders. As can be seen in this panel, we find large and significant differences in both measures along these borders. In contrast, in Panel B we compare census tracts along the new (post-2015) boundaries in 2016. While there are still some statistically-significant differences in these measures along the boundaries, in all but one boundary the difference in median household income has decreased and in a few cases, the difference has reversed sign and exceeds a reduction of over $10,000. Differences in percentage white have also been reduced along border for all but two boundaries. Importantly, the difference in median income and percentage white along the Bryan Station-Frederick Douglass border are a statistically-insignificant ($1,882 and 13.9%) and along the Henry Clay-Frederick Douglass border the differences are $7,780 and 11.6%. To give more perspective for the differences along the Henry Clay-Frederick Douglass border, the differences along the old Henry Clay-Bryan Station border were $9,804 and 11.7%. In addition, as our data are repeated cross-sections, we can account for time-invariant factors employing neighborhood (census tract) fixed effects as in Dhar and Ross (2012) and Dachis, Duranton and Turner (2012) for example. The school-level statistics also show that there is no evidence that the composition of students changed abruptly after the rezoning.[17]

As stated at the Fayette County School District website, the School Zoning committee "...involves parents, teachers, FCPS administrators, two school board members, a district Equity Council representative, a city planning official, a home builder, and other community stakeholders. The committee's meetings are open to the public, and community input is welcome throughout the process."[18] As this suggests, the assignment of school boundaries are not random for this and other reasons including balance student populations across the schools. However, we note that while the high school boundaries are not "straight lines" as in Turner, Haughwout and van der Klaauw (2014) with few exceptions they follow major corridors in the city rather than streets that are primarily residential. Finally, and importantly, sales prices reflect the valuation of the properties by new residents of the house, the majority of whom are likely to be from another part of Lexington or even from outside of it. While current residents of the area may have had some influence and input in determining school boundaries, households purchasing homes following the determination of the new school zones are unlikely to have had any significant input.

[17]Figure A3 presents the trend of the percent of free and reduced lunch in each school and the percent of nonwhite students.
[18]See https://www.fcps.net/zones.

6 Results

We begin with a discussion of the results of estimating Equation (2) and its extensions. We first show that without controlling for school test scores, the unconditional school zone-switching effect is, on average, increasing sale prices for homes scheduled to change high schools in 2017 though this aggregate appreciation is not statistically significant. Next we examine how the impact of the redistricting may differ for different school pairs and find large capitalization effects for houses that are redistricted. In some cases, properties appreciate, generally coinciding with redistricting to a school with a higher mean ACT score, while others depreciate, coinciding with redistricting to lower-performing schools. In the case of redistricting to the new high school, Frederick Douglass, the houses redistricted from Bryan Station, a school with low ACT scores, significantly appreciated; in contrast, for those redistricted from Henry Clay there was no significant evidence of either appreciation or depreciation prior to the implementation. Capitalization from these boundary changes not only occurs after the implementation of the redistricting but during the period after announcement and after approval.

Next we follow Black (1999) using common school boundaries to eliminate unobserved neighborhood effects and find that the redistricting approval disrupts the relationship between current school quality, as measured by current ACT scores, and housing prices. Our the results indicate ACT scores had significant effect on housing prices prior to the announcement of redistricting and continued through the post-approval period. However, expected school quality, that is, the test scores for the area school effective in August 2017, affects property values for the period following the announcement of redistricting and before its actual implementation.

Finally, we conduct a series of tests examining re-sorting of residents after the approval and whether our treatments and timing are valid. The results show that residents re-sort into redistricted areas after the school redistricting and randomizing the rezoning status and time will eliminate the impact of such policy, implying our findings are causal.

6.1 Redistricting Effecct

6.1.1 Aggregate Switching Effect

Table 4 reports the results of difference-in-differences estimation of the effect of redistricting across all boundary changes including the districting for and opening of Frederick Douglass. As discussed earlier,

we treat redistricting as three separate treatments corresponding to the announcement of new boundaries *(PostAnnounce)*, the approval of the boundaries *(PostApprove)*, and the implementation of the boundaries and opening of Frederick Douglass *(PostOpen).* Sales that are in the areas that change high school zones after the announcement of the new boundaries are designated as treated. Column (1) of Table 4 includes all three treatments. Column (2) excludes the treatment of announcement. Column (3) further excludes the treatment of approval. Column (4) aggregates both approval and opening effect. All specifications control for house characteristics, distances to parks, schools, and urban service boundaries, as well as elementary and middle schools fixed effects.

The coefficient on *Rezoned* is not significantly different from zero in all specifications implying that, on average, houses in areas proposed to switch high school zones are not systematically higher in value than houses that remain in the same zone. Looking at column (3) we would find no significant impact of rezoning after the implementation of the redistricting. However, focusing on column (1) and (2), the coefficient on the $Post$ variables indicates appreciation for both switching and non-switching houses with the largest appreciation occurring between approval and implementation. After controlling for rezoning effects happened in post-announcement and post-approval stages, the estimate on $Rezoned \times PostOpen$ increases to 1.5 percent. Estimates of the coefficient on the interaction terms $Rezoned \times PostAnnounce$ suggests that houses redistricted to a different school zone on average decrease a trivial 0.3 percent in price after the announcement of the intention to redraw the boundaries while the effect increases to 0.9 percent after approval of the proposed plan and 1.5 percent after the plan was in effect, all relative to sale prices in the areas not redistricted before the announcement of new districts.

Though none of these difference-in-differences estimates are statistically significant, this set of results suggests capitalization of rezoning happened before the implementation stage. Nevertheless, the coefficient estimates from the pooled regressions are the average effect of redistricting across all five school zones with the coefficient on $Rezoned \times Post$ aggregating the switching effects between different school zones. Because homes could be rezoned to either a better-performing school or a less-performing school, on average, it is difficult to predict the sign and magnitude on the redistricting. To better understand how redistricting affects property values, we create a binary variable $BetterRezoned$ that equals one if a home was located in the area that would be rezoned to a higher ranking school based on the average ACT composite scores between 2010-2013. Then we interact it with each $Post$ variable to examine the heterogenous effects based on the direction of redistricting. The result is shown in Table 5 column (2). Clearly most of the appreciation in sales

price comes from homes that were rezoned to a better-performing school with a 3.1 percent increase relative to those homes rezoned to a lower-performing school and the impact continued to exist in post-opening stage though with less precision.

As confirmed by the results we find when we separate the redistricting by distinct school boundaries, this averaging of the impacts of boundary changes masks the differential effects of individual boundary changes. As we shall see, patterns found in the aggregate are not replicated when we disaggregate the boundary changes.

6.1.2 Disaggregating Redistricting

That we found weak evidence of any capitalization from redistricting when we aggregated sales across redistricting in all of the high school zones is not surprising – while we estimated an average treatment effect from redistricting there is no reason to believe it is a uniform effect. The redistricting proposal involved every high school in Fayette County with some houses being rezoned from what are considered higher-performing schools to lower-performing schools while other properties were rezoned from lower-performing school to higher-performing schools. As discussed later, there is a strong relationship between mean high school ACT score and property value in that zone. While some of the redistricting involved redistricting to high schools with higher mean ACT scores such as part of the Bryan Station zone to Paul Dunbar (2010-2013 mean composite score of 18 for Bryan Station and 22 for Paul Dunbar) other redistricting resulted in houses rezoned to schools with lower mean ACT scores Henry Clay (mean score of 22) to Tates Creek (mean score of 20). To address the likelihood of heterogenous impacts of these boundary changes, we disaggregate them into redistricting pairs and run separate difference-in-differences estimation for each pair of boundary changes.

Results of this estimation are found in Table 6. Each column is a regression following equation (2) using all sales from a single school (pre-2017) zone. Our focus is on the three interaction terms, the difference-in-differences estimate of housing price changes for houses in redistricted area post-announcement, approval, and new school opening. Inspection of the coefficients across the columns does indeed indicate heterogeneous impacts of redistricting with the most pronounced effects being appreciation for houses redistricted to the proposed school (Frederick Douglass). Columns (1) and (3), respectively, show the effect of being redistricted to the proposed school for houses previously in the zones for Bryan Station and Henry Clay. Appreciation started after the announcement but only had trivial impacts on house values in the two

schools, with 0.8 percent in Bryan Station and 0.1 percent in Henry Clay. Following approval, properties from Bryan Station redistricted to Frederick Douglass increased by 2.2 percent while those redistricted from Henry Clay depreciated by a statistically-insignificant 0.8 percent. The most significant impact for the proposed school happened in the $PostOpen$ stage where homes in the old Bryan Station zone had a 4.8 percent increase while in contrast, homes in old Henry Clay saw a dramatic 6.6 percent decrease in prices. Given that the proposed school had limited information available to home buyers, it is reasonable to see insignificant effects prior to the opening. Once it was opened with more information on the school quality, diverging effects emerged for the two original school zones.

Confirming our expectations about school quality of the respective high schools, being redistricted from Bryan Station to Paul Dunbar results in a 1.6, 2.8, and 11.4 percent increase in housing price relative non-switchers in Bryan Station in the three periods. Moving from Lafayette to Henry Clay leads to a 7.7, 5.0, and 3.1 percent increase as well. Only redistricting from Henry Clay to Tates Creek and from Paul Dunbar to Lafayette show negative net impact in the post-approval period, consistent with the differences in test scores between these schools.

In addition to the magnitude of capitalization from this redistricting, the timing of the capitalization merits discussion as well. From Table 6 we see that significant capitalization occurs early – following the announcement of redistricting in three of the six rezoned boundaries. It seems puzzling that people in Lafayette and Paul Dunbar reacted to an uncertain boundary change so early as we do not expect them to know which part of the school zone would be redistricted. However, further analysis actually shows it is quite possible people had prior information on redistricting. Figure A4 presents a magnified map focusing on Lafayette to Henry Clay redistricting. The old school zones were covered by light and dark blue colors, and the boundaries after redistricting were drawn by solid black lines. It is apparent that the south-east corner of Lafayette was the only part on the shared boundary that is cut into the new Henry Clay zone. No sales were on top of this region because it is a university campus. In addition, the old boundary was overlapped with Tates Creek Road and the new boundary is overlapped with Nicholasville Road, another major road in Lexington. To understand the odd estimate for Paul Dunbar, as shown in Table B2, we control for the fact that much of the redistricted area is within 0.35 miles from the Lafayette-Dunbar border. By doing so, we find that this result disappears – there is no significant appreciation in the rezoned areas during the announcement period.

6.1.3 Discussion: Expectation versus Implementation

The importance of how policy expectations, rather than simply implementation, affect housing prices can be seen by comparing the estimation results in Table 6 to the results found in Table 7, Panel A, a set of "naive" regressions in which the only treatment is the implementation of the redistricting (*PostOpen).* If we compare the coefficients on $Rezoned \times PostOpen$ for the respective samples in Table 6 to those found in Table 7 we see a pattern of attenuation – smaller coefficients (in absolute value) and fewer significant results. This result is not surprising as sales in the redistricted (treated) areas following the announcement of the redistricting proposal and prior to its implementation are now part of the comparison group rather than another treatment – for the entire sample, sales during this period comprised 38 percent of the comparison sample. Then as seen in Table 6 these sales had appreciation (or depreciation) of equal or greater magnitudes to that found after opening any comparison that includes these sales tends to bias the coefficient on $Rezoned \times PostOpen$ towards zero in Table 7. As can be see in Table 7, Panel B, this attenuation is exacerbated when there is a higher percentage of sales incorrectly placed in pre-treatment phase that should considered in the post-approval treatment.

These results are also consistent with Cheshire and Sheppard (2004), where it is argued that uncertainty plays an important role in determining expected school quality and hence expected housing value. Because both the quality of a school could change and boundaries could be redefined, home buyers face uncertainty. Cheshire and Sheppard (2004) estimates show that for houses located in periphery areas with new construction the value of educational quality is discounted by more than 40 percent relative to houses in other parts of the city. That the houses previously in the Bryan Station and Henry Clay school zones redistricted to the proposed saw little changes in sales prices during the approval period contrasts with the significant changes in sales prices found during the approval period for houses redistricted between existing schools. This finding is consistent with the possibility of more uncertainty about the quality of education in the proposed school. Following opening of the new school (Frederick Douglass) and more information about it, there is significant capitalization.

6.1.4 Redistricting and the Number of House Sales

In a long-run equilibrium with relatively stable boundaries for schools as was the case for Lexington prior to the 2017 redistricting, theory suggests we should have a sorting of households based on their

preferences (willingness to pay) for schooling (Tiebout, 1956). Redistricting, then, change one of the most important amenities associated with a neighborhood – its schools. In Table 6 we saw evidence of how redistricting affects the willingness to pay for houses in the redistricted areas. As these changes in schools and school quality may not be valued for all current residents, we should expect re-sorting of residents to occur within these areas – an increase in housing sales relative to those areas that were not redistricted.

In Table 8 we report on the effect of redistricting on the number of sales, monthly and quarterly per census tract. While there are 82 census tracts in Fayette county, 17 were dropped because they had a mix of houses that were redistricted (treated) and those that were not (comparison). The results show, as we should expect, an increase in housing sales in the redistricted tracts following the approval of redistricting, almost 1 more sale per month and 2.6 more sales per quarter, in a rezoned tract, which are twice the estimates during post-announcement period with the effect attenuating after the school opening. To give some further perspective, the .896 higher monthly sales for tracts in rezoned areas during the period following approval is 17% higher than in those areas not subject to rezoning. Using quarterly sales gives us similar results.

6.1.5 Specification Checks

Last, we implement a placebo test to assess validity of our difference-in-differences approach. In this exercise, we randomly assign treatment status to sales in each old school zone from a uniform distribution. Then we discard the true treatment groups and run regressions on the false treatment and control group for each old school zone. The results are found in Table B3. The coefficients on both $Rezoned \times PostApprove$ and $Rezoned \times PostOpen$ in each regression are not statistically different from zero, suggesting our findings that redistricting affect the housing prices are causal.

6.2 Test Scores, Capitalization, and The Timing of Redistricting

One explanation for the effect of redistricting on property values reported in Table 6 is the change in expected school quality for those houses scheduled to be redistricted. As discussed in Section 2, a frequently used measure of school quality in the literature is school test scores. In the case of Kentucky high schools the standard test used is the ACT, required for all students after 2007. The relationship between housing prices and ACT scores is summarized in Figure 6. The scatter plot of annual median sale price and average ACT score shows a clear, if noisy, positive correlation between the two. To better understand the impacts of redistricting on property values, we next estimate the relationship between test scores (ACT) and property

values. Our particular interest is on how the impact of test scores on property values may differ throughout the redistricting process.

We follow Black (1999), among others and use a boundary fixed effect approach to isolate the effects of school quality on property values from other shared amenities along school boundaries. There are seven shared boundaries between high schools in Fayette County. These bordered pairs capture those unobserved characteristics within a neighborhood. As we have a repeated cross-section following Dhar and Ross (2012) and Dachis, Duranton and Turner (2012), we include fixed effects for each school/border to control for sorting and resulting demographic differences along school boundaries (Bayer, Ferreira and McMillan, 2007). As discussed in Section 5.2 concerns about sorting and unobserved differences in populations along the school boundaries are reduced both because we have a repeated cross-section and the fact that the borders we use were announced only in 2015 and implemented in 2017.

We estimate separate repeated cross-sectional regressions using observations within 0.35 mile from the common boundary for sales for three separate periods: 1) before the approval of redistricting; 2) between approval and implementation of the redistricting; and 3) after implementation. For the periods prior to approval of the redistricting plan and following its implementation we use the ACT score for the high school to which the property is zoned. However, for the period between approval of the plan and its implementation (June 2015 - August 2017) the appropriate measure of ACT is not obvious for those properties to be redistricted in 2017 – should it be their current high school or their high school effective in 2017? For this reason, we estimate two regressions for this period with one using current ACT and one using expected ACT, that is, the ACT score of the 2017 high school. We express our estimating equation as a simple cross-sectional hedonic in which, as mentioned, the sample is restricted to sales within 0.35 mile of the seven boundaries and run separately for sales prior to and after the June 2015 approval of redistricting.

In Column (1) of Table 9 we report coefficient estimates when we include all sales within Fayette County and do not control for demographic variables while in column (2) we include percent of black, percent of hispanic, and median household income to account for residential sorting. In general, we find that before the redistricting proposal increases in ACT composite test scores increase housing prices. In contrast to Bayer, Ferreira and McMillan (2007) among others, the coefficient we estimate on test score controlling for boundary fixed effects is not statistically different from when we control for demographics.

Panel B shows the estimates where we use sales after approval but before implementation of the redistricting plan with current school ACT scores. The valuation of school quality appears unchanged as

one point increase in ACT scores continues to lift housing prices by 2.5 percent. However, the results found in Panel C,[19] where current high school ACT score is replaced with the ACT score for the 2017 high school for redistricted properties, serves as a striking contrast to the results in Panel B. Coefficients on the ACT scores in Panel C are all significant and of magnitudes almost doubled as those found in Panel A and B. That current high school ACT score during the approval period had little impact on housing prices (Panel B) but the scores of the future high school had a large and significant impact (Panel C) strongly suggests that home purchasers knew of redistricting plans and considered them and their implications on future school quality when purchasing for housing. Finally, we conduct similar analyses but with the new boundaries in panels D through F. We do not find significant impacts of test scores on hypothetical boundaries for sales before the approval. Using current school test scores along the new boundaries actually attenuate the impact by about 30% though not statistically significant. Nonetheless, it is still an economically large impact as we replace the current school with the expected school test scores and the effect of ACT on house values increases to 1.9 percent, almost 50% increase compared to 1.3 percent in Panel D.

7 Conclusion

Using the process of school redistricting in Fayette County, Kentucky, we are able to identify the changes in housing values from switching from one school zone to another. Our estimates suggest that on average prices of houses being redistricted will increase by around one percent after the approval of the redistricting plan but the extent of appreciation differs across redistricting pairs. Houses in the lowest-performing school (as measured by ACT scores) that are redistricted to the new school appreciate by 4.8 percent relative to houses there that are not being redistricted, equivalent to a price increase of $8,048 using the mean price of the original zone. While being redistricted into a new zone poses some uncertainty, we do find that people incorporate such uncertainty and reacted well before the redistricting was implemented. As well, following Black (1999) we estimate a boundary fixed effect model to examine the impact of test scores on house prices and find that changes in boundaries disrupt existing valuation of school quality near the boundaries after the approval of redistricting. However, residents do update their beliefs: this can be seen by differences in the impact of school quality on property values for houses to be redistricted when we use the test scores for their current schools and their future schools during the approval period. We also conduct a series of tests

[19] Sales in old Bryan Station but in new Frederick Douglass are not included because no test scores data are available.

on how expectations of school quality are capitalized into housing prices and find that people resort into rezoned areas. The placebo check that random assigns rezoning status to each house showing no significant effects supports our main estimate that the redistricting effect is causal.

By adding a pre-approval period, we are able to compare the net change of housing price under the actual treatment effect with the price change caused by anticipation before people know the details of the new plan. Our results show that people respond to information regarded planned educational changes before the actual plan implementation.

An important concern that might be addressed in in future work is how redistricting and, in particular, the opening of a new high school affect demographic composition. As suggested by Kane, Riegg and Staiger (2006); Bayer, Ferreira and McMillan (2007) and Dhar and Ross (2012) while neighborhoods on opposite sides of a school boundary might initially have very similar dynamics, if the schools significantly differ in quality we might expect sorting based on preferences and income to lead to significant differences in demographics along school boundaries. This redistricting will provide an opportunity to see if and how the demographics of neighborhoods on each side of this new school boundary evolve.

References

Banzhaf, H. Spencer. 2021. "Difference-in-Differences Hedonics." *Journal of Political Economy*, 129(8): 2385–2414.

Bayer, Patrick, Fernando Ferreira, and Robert McMillan. 2007. "A Unified Framework for Measuring Preferences for Schools and Neighborhoods." *Journal of Political Economy*, 115(4): 588–638.

Bayer, Patrick, Peter Q Blair, and Kenneth Whaley. 2020. "Are We Spending Enough on Teachers in the U.S.?" National Bureau of Economic Research Working Paper 28255.

Black, Sandra E. 1999. "Do Better Schools Matter? Parental Valuation of Elementary Education." *Quarterly Journal of Economics*, 577–599.

Black, Sandra E., and Stephen Machin. 2011. "Housing Valuations of School Performance." In *Handbook of the Economics of Education*. Vol. 3, , ed. Eric A. Hanushek, Stephen Machin and Ludger Woessmann, 485 – 519. Elsevier.

Bogart, William T., and Brian A. Cromwell. 1997. "How Much More Is A Good School District Worth?" *National Tax Journal*, 50(2): 215–232.

Bogart, William T., and Brian A. Cromwell. 2000. "How Much Is a Neighborhood School Worth?" *Journal of Urban Economics*, 47(2): 280 – 305.

Bonilla-Mejía, Leonardo, Esteban Lopez, and Daniel McMillen. 2020. "House Prices and School Choice: Evidence from Chicago's Magnet Schools Proximity Lottery." *Journal of Regional Science*, 60(1): 33–55.

Callaway, Brantly, and Pedro H.C. Sant'Anna. 2021. "Difference-in-Differences with Multiple Time Periods." *Journal of Econometrics*, 225(2): 200–230.

Case, Bradford, Peter F Colwell, Chris Leishman, and Craig Watkins. 2006. "The impact of environmental contamination on condo prices: A hybrid repeat-sale/hedonic approach." *Real Estate Economics*, 34(1): 77–107.

Cellini, Stephanie Riegg, Fernando Ferreira, and Jesse Rothstein. 2010. "The Value of School Facility Investments: Evidence from a Dynamic Regression Discontinuity Design." *Quarterly Journal of Economics*, 125(1): 215–261.

Cheshire, Paul, and Stephen Sheppard. 2004. "Capitalising the Value of Free Schools: The Impact of Supply Characteristics and Uncertainty." *The Economic Journal*, 114(499): F397–F424.

Clapp, John M., and Stephen L. Ross. 2004. "Schools and Housing Markets: An Examination of School Segregation and Performance in Connecticut." *Economic Journal*, 114(499): F425–F440.

Clapp, John M., Anupam Nanda, and Stephen L. Ross. 2008. "Which School Attributes Matter? The Influence of School District Performance and Demographic Composition on Property Values." *Journal of Urban Economics*, 63(2): 451–466.

Collins, Courtney A., and Erin K. Kaplan. 2017. "Capitalization of School Quality in Housing Prices: Evidence from Boundary Changes in Shelby County, Tennessee." *American Economic Review*, 107(5): 628–32.

Dachis, Ben, Gilles Duranton, and Matthew A. Turner. 2012. "The Effects of Land Transfer Taxes on Real Estate Markets: Evidence from a Natural Experiment in Toronto." *Journal of Economic Geography*, 12(2): 327–354.

Dhar, Paramita, and Stephen L. Ross. 2012. "School District Quality and Property Values: Examining Differences Along School District Boundaries." *Journal of Urban Economics*, 71(1): 18 – 25.

Dills, Angela K. 2004. "Do Parents Value Changes in Test Scores? High Stakes Testing in Texas." *Contributions in Economic Analysis & Policy*, 3(1).

Ding, Xiaozhou, Christopher Bollinger, Michael Clark, and William Hoyt. 2022. "Estimation of Welfare Effects in Hedonic Difference-in-Differences: The Case in School Redistricting." *Working Paper*.

Downes, Thomas A., and Jeffrey E. Zabel. 2002. "The Impact of School Characteristics on House Prices: Chicago 1987–1991." *Journal of Urban Economics*, 52(1): 1–25.

Epple, Dennis, and Richard Romano. 2003. "Neighborhood Schools, Choice, and the Distribution of Educational Benefits." In *The Economics of School Choice.* , ed. Caroline M. Hoxby, 227–286. University of Chicago Press.

Figlio, David N., and Maurice E. Lucas. 2004. "What's in a Grade? School Report Cards and the Housing Market." *American Economic Review*, 94(3): 591–604.

Gibbons, Stephen, and Stephen Machin. 2006. "Paying for Primary Schools: Admission Constraints, School Popularity or Congestion." *Economic Journal*, 116: 77–92.

Gibbons, Stephen, Stephen Machin, and Olmo Silva. 2013. "Valuing School Quality Using Boundary Discontinuities." *Journal of Urban Economics*, 75: 15 – 28.

Jackson, C Kirabo, Rucker C Johnson, and Claudia Persico. 2016. "The Effects of School Spending on Educational and Economic Outcomes: Evidence from School Finance Reforms." *The quarterly journal of economics*, 131(1): 157–218.

Kain, John F., and John M. Quigley. 1970. "Measuring the Value of Housing Quality." *Journal of the American Statistical Association*, 65(330): 532.

Kane, Thomas J., Douglas Staiger, and Gavin Samms. 2003. "School Accountability Ratings and Housing Values." *Brookings-Wharton Papers on Urban Affairs Black*, 83–137.

Kane, Thomas J., Stephanie K. Riegg, and Douglas O. Staiger. 2006. "School Quality, Neighborhoods, and Housing Prices." *American Law and Economics Review*, 8(2): 183–212.

Kiel, Katherine A, and Katherine T McClain. 1995. "House Prices during Siting Decision Stages: The Case of an Incinerator from Rumor through Operation." *Journal of environmental economics and management*, 28(2): 241–255.

Klaiber, H. Allen, and V. Kerry Smith. 2013. "Quasi Experiments, Hedonic Models, and Estimating Trade-offs for Local Amenities." *Land Economics*, 89(3): 413–431.

Kuminoff, Nicolai V., and Jaren C. Pope. 2014. "Do "Capitalization Effects" for Public Goods Reveal the Public's Willingness to Pay?" *International Economic Review*, 55(4): 1227–1250.

Machin, Stephen. 2011. "Houses and Schools: Valuation of School Quality Through the Housing Market." *Labour Economics*, 18(6): 723 – 729.

Machin, Stephen, and Kjell G. Salvanes. 2016. "Valuing School Quality via a School Choice Reform." *Scandinavian Journal of Economics*, 118(1): 3–24.

Ma, Lala. 2019. "Learning in a Hedonic Framework: Valuing Brownfield Remediation." *International Economic Review*.

Nechyba, Thomas J. 2003. "School Finance, Spatial Income Segregation, and the Nature of Communities." *Journal of Urban Economics*, 54(1): 61–88.

Oates, Wallace E. 1969. "The Effects of Property Taxes and Local Public Spending on Property Values: An Empirical Study of Tax Capitalization and the Tiebout Hypothesis." *Journal of Political Economy*, 77(6).

Ries, John, and Tsur Somerville. 2010. "School Quality and Residential Property Values: Evidence from Vancouver Rezoning." *Review of Economics and Statistics*, 92(4): 928–944.

Somerville, Tsur, and Jake Wetzel. 2021. "Environmental hazards: The microgeography of land-use negative externalities." *Real Estate Economics*, 1–30.

Tiebout, Charles M. 1956. "A Pure Theory of Local Expenditures." *Journal of Political Economy*, 64(5): 416–424.

Turner, Matthew A., Andrew Haughwout, and Wilbert van der Klaauw. 2014. "Land Use Regulation and Welfare." *Econometrica*, 82(4): 1341–1403.

Weimer, David L., and Michael J. Wolkoff. 2001. "School Performance and Housing Values: Using Non-Contiguous District and Incorporation Boundaries to Identify School Effects." *National Tax Journal*, 231–253.

8 Figures

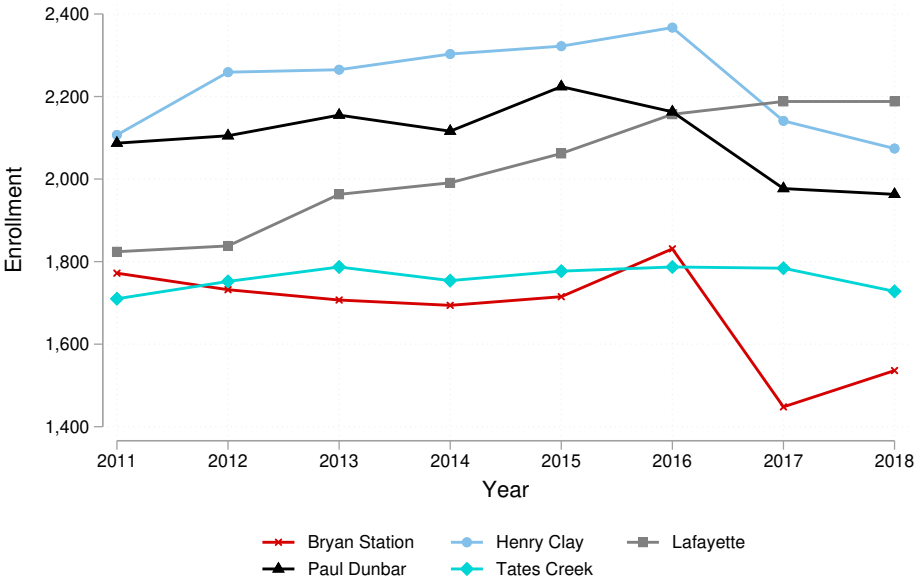

Figure 1: Annual Enrollment in Fayette County High Schools

Figure 2: Change in High School Catchment Area Boundaries

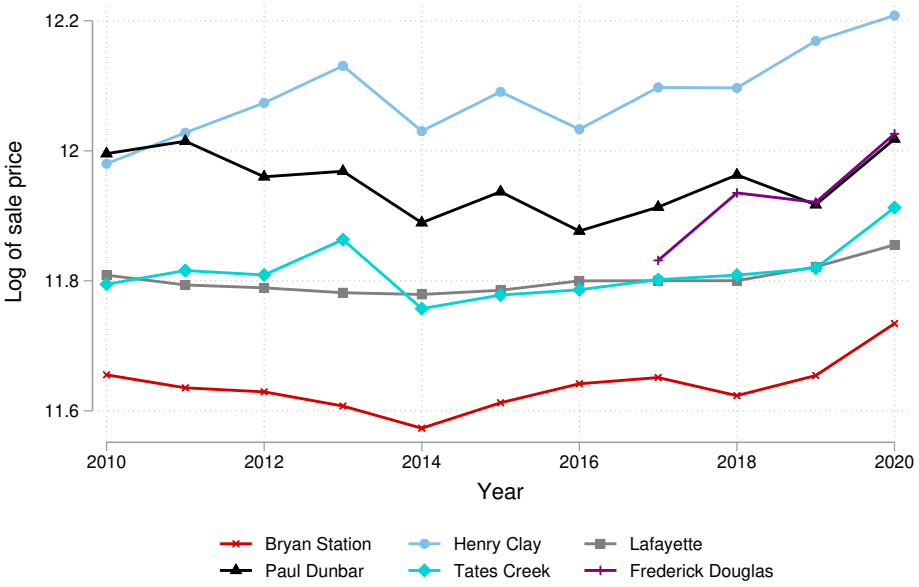

Figure 3: Median House Price by High School Catchment Area and Year

Notes: Price data are adjusted by US Urban Housing CPI.

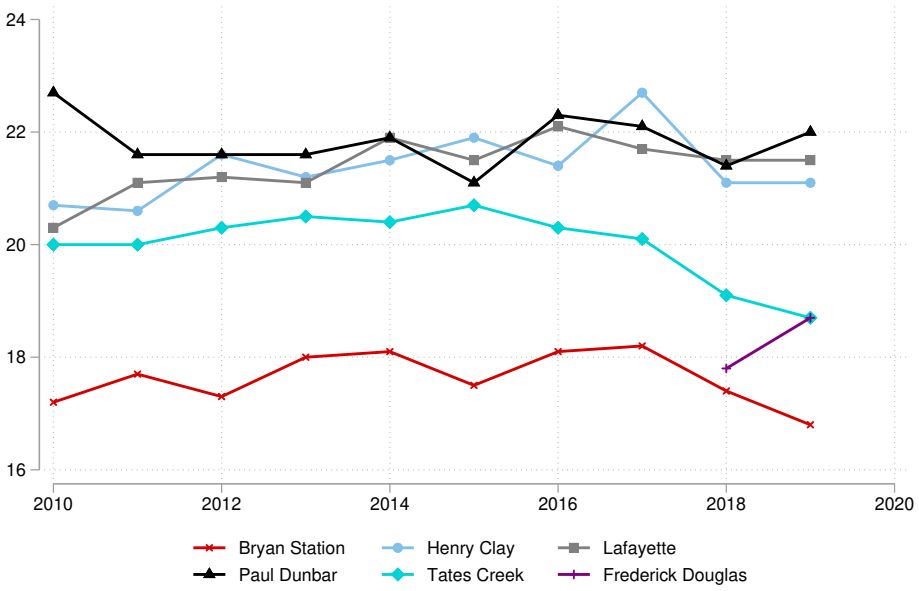

Figure 4: ACT Composite Scores by High School Catchment Area and Year

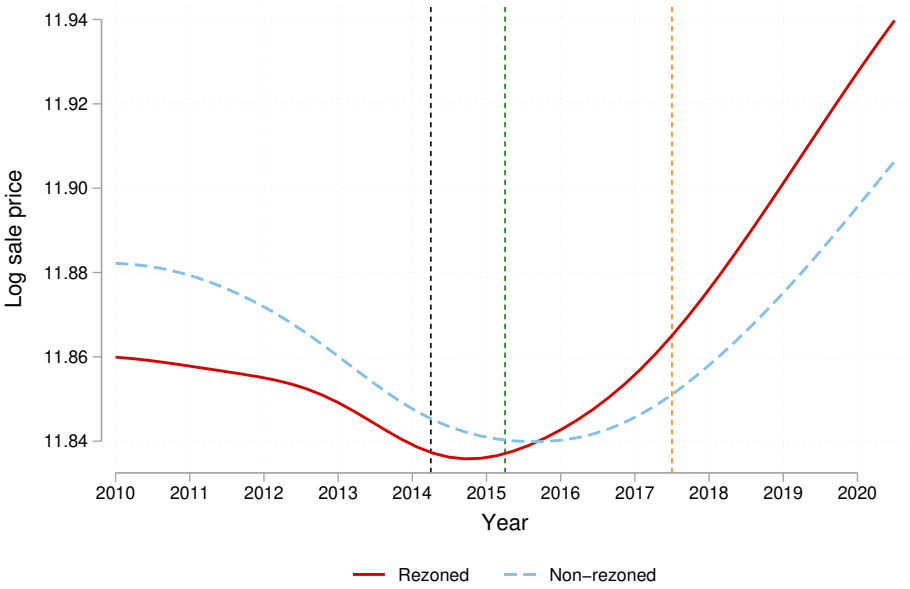

Figure 5: Sales Price Trends for Rezoned and Non-rezoned Groups

Notes: This figure compares the trend of log sales prices in rezoned area and non-rezoned area. Houses sold in areas that are subject to redistricting are in rezoned group and houses that are not subject to redistricting in included in non-rezoned group. We use local polynomial regressions to smooth quarterly data.

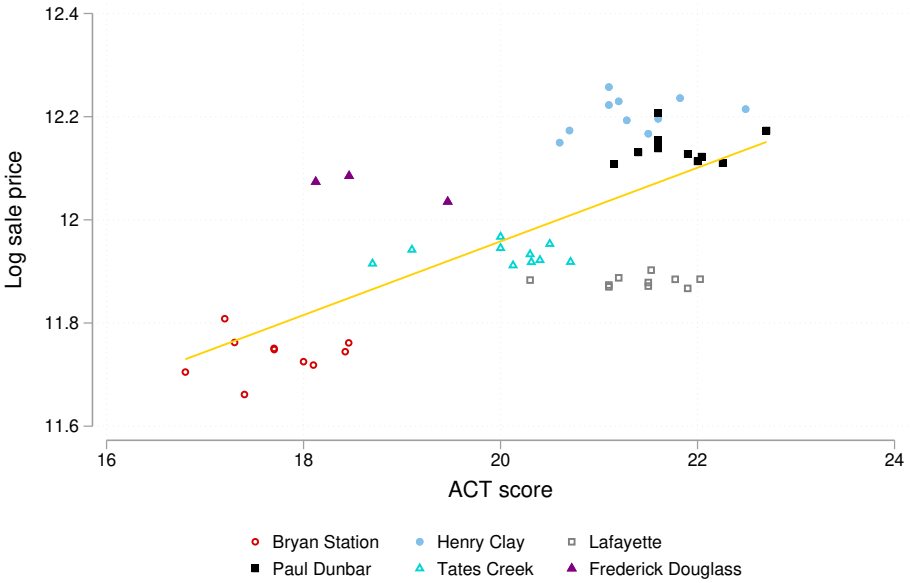

Figure 6: Scatter Plot of Mean Price and Composite ACT Score by High School and Year

9 Tables

Table 1: Timeline for Planning and Implementation of Redistricting

Date	Event	Treatment
April 29, 2014	Announce Plan to Redistrict/Add School	Announcement
April 14, 2015	Present Plan to Board/Public	
April 21, 2015	Board Meets to Get feedback	
June 3, 2015	Approve Plan	Approval
August 16, 2017	Open Fredrick Douglass and Implement New Zones	Opening

Table 2: Summary Statistics, Pre-Treatments (2010 - April 2014)

	(1) Bryan Station	(2) Henry Clay	(3) Lafayette	(4) Paul Dunbar	(5) Tates Creek	(6) Rezoned	(7) Nonrezoned	(8) *t*-statistic	(9) Total
Sale price	126458.1	197244.4	143543.7	190414.5	152898.7	155208.3	159459.6	2.63	158381.9
	(59109.1)	(107295.0)	(57237.5)	(103918.2)	(71911.2)	(81278.5)	(86307.8)		(85078.3)
Log sale price	11.67	12.05	11.81	12.02	11.84	11.84	11.86	1.78	11.86
	(0.381)	(0.536)	(0.365)	(0.524)	(0.422)	(0.445)	(0.475)		(0.467)
Square footage	1654.1	1961.7	1664.6	2005.3	1830.3	1778.2	1808.0	2.37	1800.4
	(531.3)	(741.8)	(532.3)	(779.8)	(689.1)	(624.4)	(674.5)		(662.2)
Log square footage	7.365	7.510	7.371	7.530	7.444	7.428	7.435	1.17	7.433
	(0.297)	(0.382)	(0.300)	(0.383)	(0.370)	(0.328)	(0.356)		(0.349)
Age	0.202	0.370	0.416	0.311	0.255	0.251	0.324	16.03	0.306
	(0.202)	(0.283)	(0.278)	(0.183)	(0.137)	(0.210)	(0.249)		(0.242)
Stories	1.397	1.474	1.343	1.424	1.435	1.394	1.419	2.85	1.413
	(0.451)	(0.446)	(0.428)	(0.461)	(0.470)	(0.450)	(0.453)		(0.453)
No. full bath	1.929	1.980	1.747	2.087	1.969	1.997	1.909	-6.83	1.931
	(0.615)	(0.722)	(0.589)	(0.857)	(0.622)	(0.721)	(0.666)		(0.681)
All brick	0.184	0.462	0.432	0.542	0.358	0.347	0.382	3.86	0.373
	(0.387)	(0.499)	(0.495)	(0.498)	(0.480)	(0.476)	(0.486)		(0.484)
Urban	0.983	0.994	1	0.981	1	0.991	0.991	0.16	0.991
	(0.129)	(0.080)	(0)	(0.137)	(0)	(0.094)	(0.092)		(0.093)
Distance to school	3.548	2.223	2.121	1.711	1.694	3.249	2.113	-42.56	2.401
	(1.729)	(1.217)	(1.242)	(1.048)	(0.734)	(1.303)	(1.440)		(1.490)
Distance to park	0.375	0.359	0.332	0.333	0.282	0.359	0.335	-4.35	0.341
	(0.344)	(0.245)	(0.196)	(0.411)	(0.176)	(0.285)	(0.288)		(0.287)
Distance to USB	0.836	1.651	1.693	0.677	1.004	1.236	1.177	-3.2	1.192
	(0.671)	(1.228)	(1.040)	(0.601)	(0.613)	(0.847)	(1.016)		(0.976)
Observations	3,999	3,123	3,012	2,025	2,531	3,724	10,966		14,690

Notes: This tables shows summary statistics of major variables for houses sold before the approval of redistricting. Standard deviations in parentheses. Sale price is adjusted by U.S. urban housing inflation deflator. Distance to school measures the minimum distance to the actual catchment area school. Distance to park and USB are referring to the minimum distance to nearest park and urban service boundary.

Table 3: Demographics along New and Old School Boundaries

	(1)	(2)	(3)	(4)	(5)	(6)	(7)	(8)
A. 2010-2015 (Pre-Approval)	Bryan Station Henry Clay	Bryan Station Lafayette	Lafayette Tates Creek	Henry Clay Lafayette	Henry Clay Tates Creek	Lafayette Paul Dunbar	Bryan Station Paul Dunbar	
White	0.117***	-0.207***	0.029*	-0.168***	-0.085***	-0.049***	-0.085***	
	(0.007)	(0.022)	(0.015)	(0.022)	(0.007)	(0.008)	(0.019)	
Median household income	9,804.464***	-4,712.725***	-25,573.239***	9,959.761***	-1,793.431	6,689.403***	-31,702.515***	
	(1,461.960)	(682.589)	(1,354.408)	(2,209.923)	(1,659.993)	(1,663.063)	(1,148.657)	
B. 2016 (Post-Approval)	Bryan Station Proposed	Bryan Station Lafayette	Lafayette Proposed	Henry Clay Lafayette	Henry Clay Tates Creek	Lafayette Paul Dunbar	Bryan Station Paul Dunbar	Henry Clay Proposed
White	-0.139***	-0.003	-0.315***	0.062***	-0.079***	-0.079***	-0.131***	-0.116***
	(0.047)	(0.096)	(0.025)	(0.009)	(0.007)	(0.020)	(0.017)	(0.015)
Median household income	1,882.091	-2,725.750***	3,504.167***	8,474.734*	-1,713.645	12,543.243***	-13,287.817***	-7,780.134**
	(3,347.690)	(854.059)	(314.930)	(4,426.606)	(1,384.580)	(3,825.862)	(1,745.883)	(3,675.002)

Notes: This table reports the mean differences in percent of white and median household income of census tracts on the two sides of school-paired borders using ACS 5-year data. Sample consists of houses located within 0.35 mile from the boundary. Panel A reports the differences along the old boundaries and Panel B reports the differences in 2016 along the new boundaries. The difference is using the latter school subtracting the former. Robust standard errors are in parentheses. * $p < 0.10$, ** $p < 0.05$, *** $p < 0.01$

Table 4: Redistricting Effects for All Sales

	(1) All treatments	(2) Approval & opening	(3) Only opening	(4) Approval & opening grouped
Rezoned	0.074	0.073	0.078	0.074
	(0.059)	(0.059)	(0.059)	(0.058)
PostAnnounce	0.007			
	(0.006)			
PostApprove	0.022**	0.014**		
	(0.010)	(0.007)		
PostOpen	0.012	0.005	-0.012*	
	(0.011)	(0.009)	(0.007)	
Rezoned × *PostAnnouce*	-0.003			
	(0.010)			
Rezoned × *PostApprove*	0.009	0.010		
	(0.009)	(0.007)		
Rezoned × *PostOpen*	0.015	0.015	0.011	
	(0.019)	(0.019)	(0.019)	
PostApproveOpen				0.014**
				(0.007)
Rezoned × *PostApproveOpen*				0.012
				(0.009)
Observations	35,773	35,773	35,773	35,773
R^2	0.861	0.861	0.861	0.861

Notes: This table shows the results using different specifications of treatment and timing of shocks. Column (1) uses all three treatments. Column (2) does not account for announcement shock. Column (3) only uses opening shock. Column (4) groups approval and opening together. All regressions control for log square footage, building age and age square, number of stories, number of full baths, all-brick dummy, urban dummy, distance to school, distance to park, and distance to urban service boundary. Elementary and middle school fixed effects are included. Census tract, year, and seasonal fixed effects are also included. Robust standard errors are clustered at census tract level. * $p < 0.10$, ** $p < 0.05$, *** $p < 0.01$

Table 5: Differential Effects of Redistricting by School Quality

	(1)	(2)
$Rezoned \times PostAnnouce$	-0.003	-0.010
	(0.010)	(0.010)
$Rezoned \times PostApprove$	0.009	-0.010
	(0.009)	(0.012)
$Rezoned \times PostOpen$	0.015	-0.008
	(0.019)	(0.023)
$BetterRezoned \times PostAnnouce$		0.011
		(0.016)
$BetterRezoned \times PostApprove$		0.031**
		(0.014)
$BetterRezoned \times PostOpen$		0.038
		(0.025)
Observations	35,773	35,773
R^2	0.861	0.861

Notes: The first column follows column (1) Table 4. Column (2) shows the results of where we interact difference-in-differences estimators with a dummy *BetterRezoned* indicating that the rezoned future school is better than old school. Both regressions have the same set of controls and fixed effects. Robust standard errors are clustered at census tract level. * $p < 0.10$, ** $p < 0.05$, *** $p < 0.01$

Table 6: Redistricting Effects by School-Pair

	(1) Bryan Station to Proposed	(2) Bryan Station to Paul Dunbar	(3) Henry Clay to Proposed	(4) Henry Clay to Tates Creek	(5) Lafayette to Henry Clay	(6) Paul Dunbar to Lafayette
Rezoned × PostAnnouce	0.008	0.016	0.001	-0.019*	0.077***	-0.050***
	(0.013)	(0.010)	(0.014)	(0.011)	(0.013)	(0.012)
Rezoned × PostApprove	0.022	0.028**	-0.008	-0.050***	0.050***	-0.008
	(0.014)	(0.013)	(0.014)	(0.013)	(0.009)	(0.013)
Rezoned × PostOpen	0.048*	0.114***	-0.066***	-0.058	0.031**	-0.007
	(0.026)	(0.023)	(0.016)	(0.058)	(0.014)	(0.026)
Observations	9,767	6,442	6,705	5,919	6,595	4,621
R^2	0.854	0.815	0.873	0.881	0.733	0.906
Non-rezoned	5,601	5,601	5,189	5,189	5,830	3,680
Rezoned	4,166	841	1,516	730	765	941

Notes: This table reports estimates based on Equation (2). Each column shows a separate regression using sales only from one old school catchment area. Independent variables and fixed effects follow Table 4. Robust standard errors are clustered at census tract level. * $p < 0.10$, ** $p < 0.05$, *** $p < 0.01$

Table 7: Redistricting Effects by School-Pair with Opening Treatment

	(1) Bryan Station to Proposed	(2) Bryan Station to Paul Dunbar	(3) Henry Clay to Proposed	(4) Henry Clay to Tates Creek	(5) Lafayette to Henry Clay	(6) Paul Dunbar to Lafayette
Panel A: 2010-2020						
$Rezoned \times PostOpen$	0.034	0.099***	-0.061***	-0.027	0.001	0.005
	(0.027)	(0.019)	(0.015)	(0.056)	(0.014)	(0.031)
Observations	9,767	6,442	6,705	5,919	6,595	4,621
R^2	0.853	0.815	0.873	0.880	0.732	0.906
Panel B: 2013-2020						
$Rezoned \times PostOpen$	0.025	0.083***	-0.062***	-0.003	-0.015	0.017
	(0.027)	(0.021)	(0.017)	(0.055)	(0.013)	(0.033)
Observations	8,107	5,392	5,426	4,810	5,218	3,666
R^2	0.857	0.819	0.875	0.882	0.732	0.905

Notes: This table shows the results using only post-opening treatment as compared to Table 6. Robust standard errors are clustered at census tract level. * $p < 0.10$, ** $p < 0.05$, *** $p < 0.01$

Table 8: Redistricting Effect on Number of Sales

	(1) Monthly sales	(2) Quarterly sales
Rezoned	-0.738*	-1.307
	(0.388)	(1.034)
Rezoned × *PostAnnounce*	0.557*	1.520
	(0.285)	(1.024)
Rezoned × *PostApprove*	0.984***	2.620***
	(0.241)	(0.790)
Rezoned × *PostOpen*	0.666***	1.829***
	(0.190)	(0.596)
Observations	6,684	2,651
R^2	0.601	0.785

Notes: This table presents the impact of redistricting on number of houses sold at tract level. Dependent variable is number of sales and unit of observation is census tract-month pair in column (1) and tract-quarter pair in column (2). There are 82 tracts and we drop 17 that have both rezoned and non-rezoned houses. Because we use average monthly and quarterly sales data, we omit the approval month (quarter) and opening month (quarter). All specifications control for tract and month (quarter) fixed effects. Robust standard errors are in parentheses. * $p < 0.10$, ** $p < 0.05$, *** $p < 0.01$

Table 9: ACT Scores and Housing Prices, Boundary Fixed-Effect Estimates

	(1) Excluding demographics	(2) Including demographics
Old Boundary		
A. Before approval		
ACT	0.024*	0.023**
	(0.013)	(0.011)
Observations	4,314	4,314
B. After approval & before opening (current school ACT score)		
ACT	0.025**	0.025**
	(0.010)	(0.012)
Observations	2,790	2,790
C. After approval & before opening (expected school ACT score)		
ACT	0.041***	0.045***
	(0.009)	(0.010)
Observations	2,169	2,169
New Boundary		
D. Before approval		
ACT	0.011	0.013*
	(0.008)	(0.007)
Observations	4,234	4,234
E. After approval & before opening (current school ACT score)		
ACT	0.009	0.009
	(0.012)	(0.011)
Observations	2,758	2,758
F. After approval & before opening (expected school ACT score)		
ACT	0.016	0.019
	(0.014)	(0.015)
Observations	2,293	2,293

Notes: This table shows test score effects within 0.35 mile of school boundaries. The first three panels define boundaries based on old boundaries. The last three panels define boundaries based on new boundaries. Panel A and D use sales prior to the approval of redistricting plan. Panel B and E use sales between the approval day and the implementation day of the rezoning plan. For these panels, the scores we use are current school ACT scores. Panel C and F use the same sample following B and E but with expected future school ACT scores after approval. Dependent variable is log sale price. We include high school boundary fixed effects, elementary and middle school effects, and year and seasonal fixed effects. Robust standard errors are clustered at census tract level. * $p < 0.10$, ** $p < 0.05$, *** $p < 0.01$

Appendices

A Additional Figures

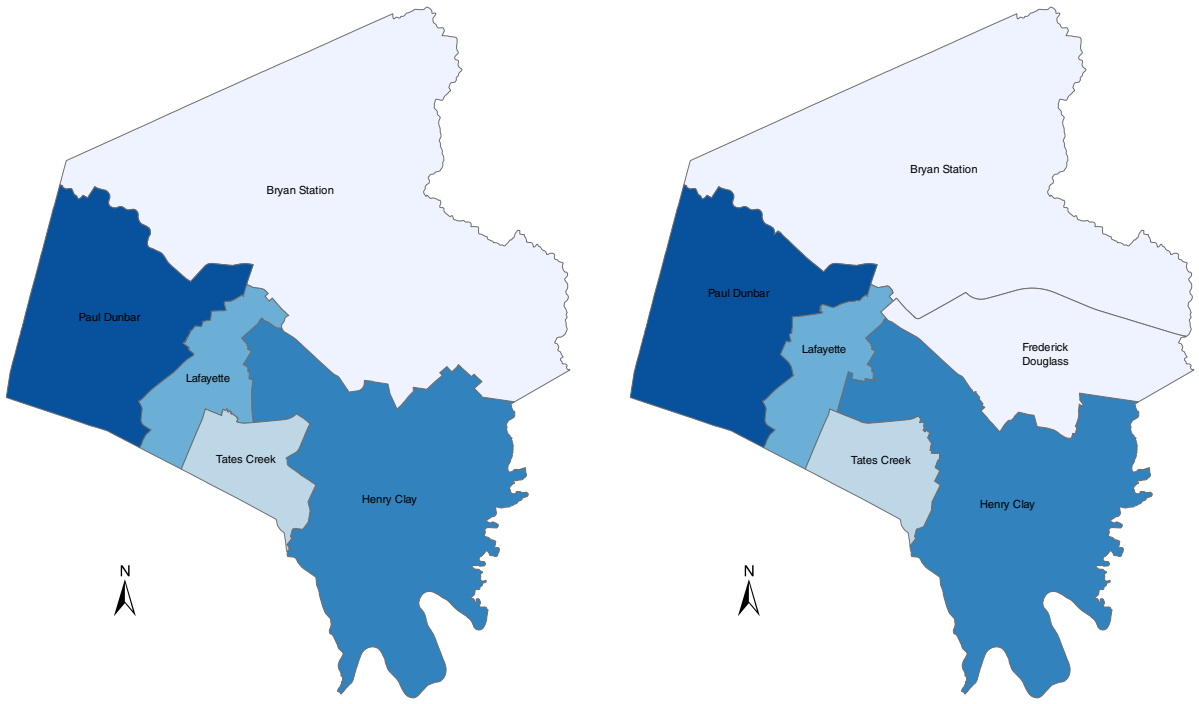

(a) Old School Attendance Zones

(b) New School Attendance Zones

Figure A1: Pre-Approval (Old) and Post-Approval (New) Fayette County High School Catchment Areas

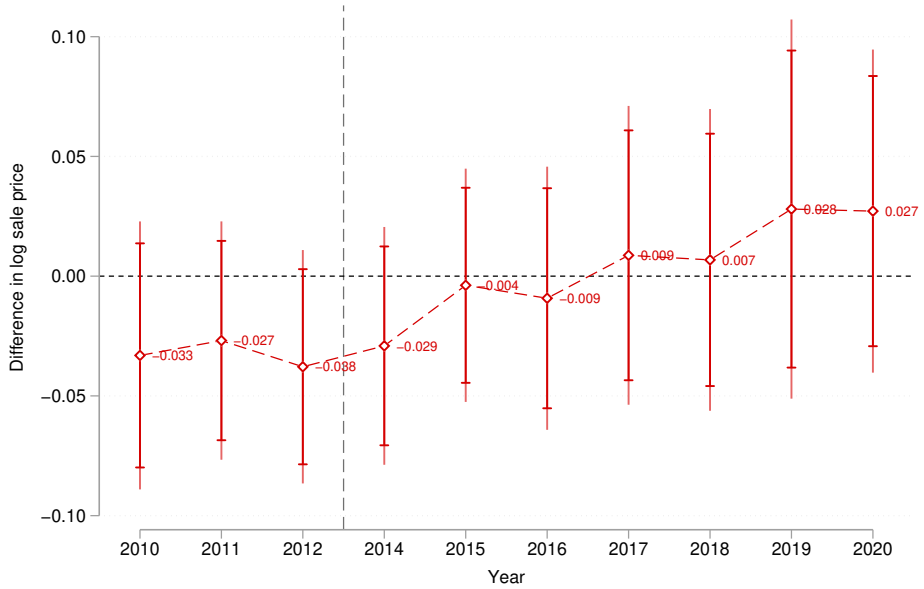

Figure A2: Parallel Trend Test

Notes: This figure plots the event-study style parallel trend test of the difference in log sale price between rezoned and non-rezoned homes relative to 2013.

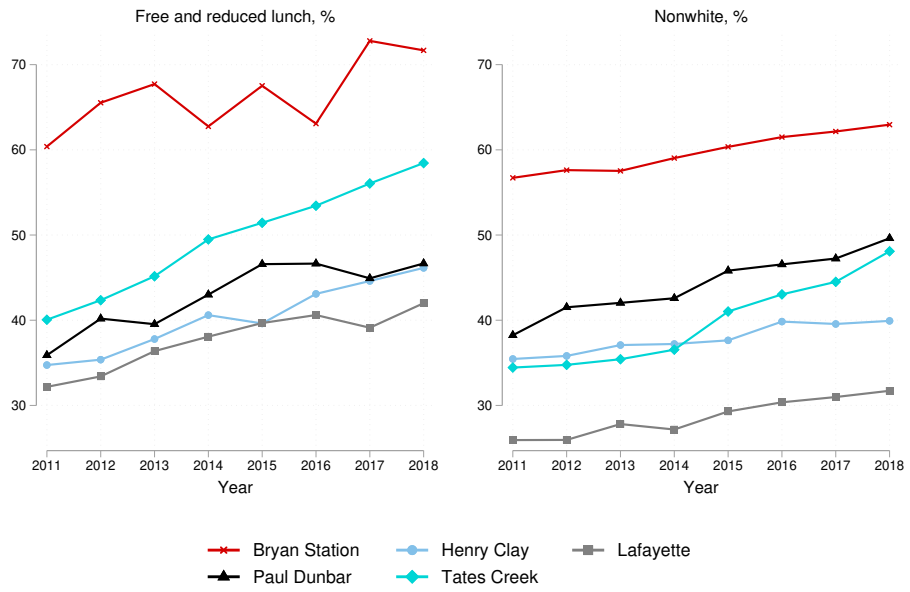

Figure A3: School Characteristics

Notes: This figure plots the percentage of students that are taking free and reduced lunch (left panel) and the percentage of students that are nonwhite (right panel) in each high school.

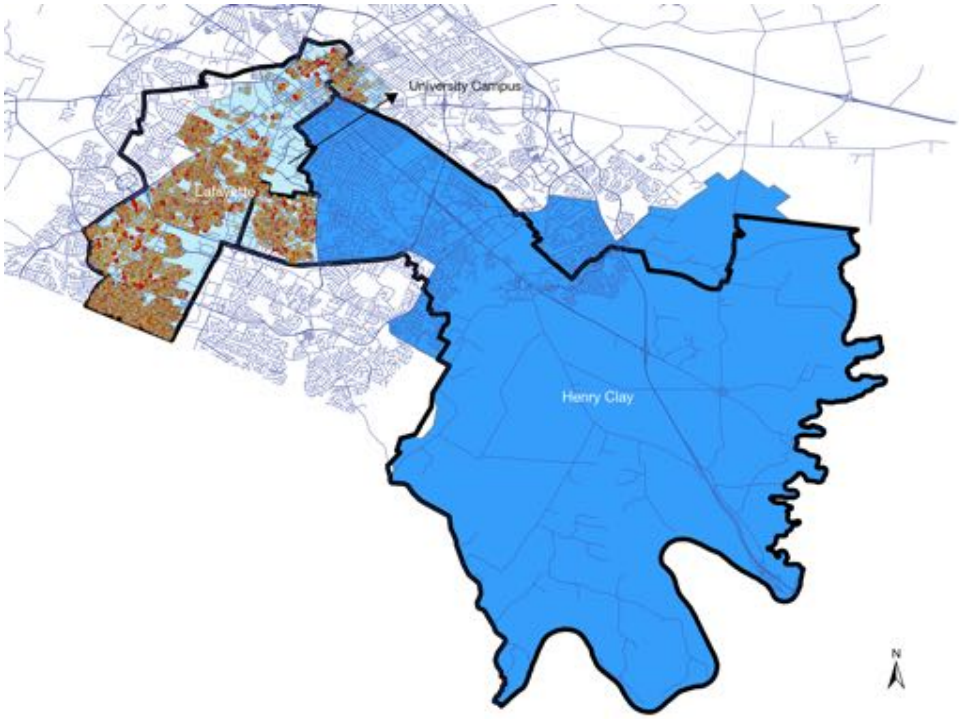

Figure A4: Lafayette to Henry Clay Redistricting

Notes: This map shows the redistricting of Lafayette to Henry Clay. We also overlap the school zones with major roads and sales points in Lafayette. Colored regions represent pre-redistricting school zones where solid black lines draw the post-redistricting school boundaries. Red, orange, and grey dots represent sales happened in post-announcement, post-approval, and post-opening stages in old Lafayette zone.

B Additional Tables

Table B1: Number of Sales Based on the Rezoned High School Zones, 2010-2020

	Rezoned School Zones						
	Bryan Station	Henry Clay	Lafayette	Paul Dunbar	Tates Creek	Proposed	Total
A. Before announcement							
Bryan Station	1,442	0	0	227	0	1,187	2,856
Henry Clay	0	1,564	0	0	190	479	2,233
Lafayette	0	248	1,949	0	0	42	2,239
Paul Dunbar	0	0	278	1,189	0	0	1,467
Tates Creek	0	17	0	0	1,839	0	1,856
Total	1,442	1,829	2,227	1,416	2,029	1,708	10,651
B. After announcement & before approval							
Bryan Station	588	0	0	82	0	473	1,143
Henry Clay	0	626	0	0	84	180	890
Lafayette	0	87	667	0	0	19	773
Paul Dunbar	0	0	120	438	0	0	558
Tates Creek	0	11	0	0	664	0	675
Total	588	724	787	520	748	672	4,039
C. After approval & before opening							
Bryan Station	1,596	0	0	247	0	1,142	2,985
Henry Clay	0	1,409	0	0	216	386	2,011
Lafayette	0	198	1,561	0	0	52	1,811
Paul Dunbar	0	0	268	942	0	0	1,210
Tates Creek	0	23	0	0	1,668	0	1,691
Total	1,596	1,630	1,829	1,189	1,884	1,580	9,708
D. After opening							
Bryan Station	1,976	0	0	285	0	1,365	3,626
Henry Clay	0	1,590	0	0	240	471	2,301
Lafayette	0	232	1,654	0	0	89	1,975
Paul Dunbar	0	0	276	1,111	0	0	1,386
Tates Creek	0	28	0	0	2,062	0	2,090
Total	1,976	1,850	1,929	1,396	2,302	1,925	11,378

Notes: This table shows number of sales in each school catchment area in terms of its relative location before and after the redistricting. The first column lists the original five high schools and the top row shows the six schools under the approved redistricting plan. Diagonal numbers represent sales in a catchment area that is not subject to redistricting.

Table B2: Redistricting Effects for Paul Dunbar to Lafayette

	(1)
Rezoned	-0.179***
	(0.031)
Buffer	-0.091***
	(0.023)
PostAnnounce	0.008
	(0.024)
PostApprove	0.042**
	(0.017)
PostOpen	0.051*
	(0.024)
Buffer×*PostAnnounce*	0.021
	(0.018)
Buffer×*PostApprove*	0.022
	(0.013)
Buffer×*PostOpen*	0.013
	(0.008)
Rezoned × *PostAnnouce*	-0.036
	(0.023)
Rezoned × *PostApprove*	0.007
	(0.013)
Rezoned × *PostOpen*	0.019
	(0.026)
Rezoned×Buffer	0.067**
	(0.028)
Rezoned×Buffer×*PostAnnounce*	-0.021
	(0.031)
Rezoned×Buffer×*PostApprove*	-0.037***
	(0.012)
Rezoned×Buffer×*PostOpen*	-0.057**
	(0.019)
Observations	4,621
R^2	0.908

Notes: This table shows the analysis of triple-difference-in-differences for homes in Paul Dunbar that are rezoned to Lafayette. Buffer is a dummy variable and is equal to one if a house is located within 0.35 mile from the Paul Dunbar-Lafayette old boundary. All control variables and fixed effects follow the main specification. Robust standard errors are clustered at census tract level. * $p < 0.10$, ** $p < 0.05$, *** $p < 0.01$

Table B3: A Placebo Test: Random Assignment of Treatment

	(1) Bryan Station to Proposed	(2) Bryan Station to Paul Dunbar	(3) Henry Clay to Proposed	(4) Henry Clay to Tates Creek	(5) Lafayette to Henry Clay	(6) Paul Dunbar to Lafayette
$Rezoned \times PostAnnouce$	0.013	0.018	-0.023	0.002	0.014	-0.005
	(0.013)	(0.021)	(0.014)	(0.022)	(0.030)	(0.030)
$Rezoned \times PostApprove$	-0.007	-0.031*	-0.007	0.024	-0.030	-0.013
	(0.010)	(0.018)	(0.013)	(0.030)	(0.020)	(0.012)
$Rezoned \times PostOpen$	-0.008	-0.011	-0.025	0.043	0.005	0.013
	(0.006)	(0.020)	(0.017)	(0.030)	(0.020)	(0.008)
Observations	9,739	6,340	6,887	5,797	6,563	4,621
R^2	0.852	0.846	0.879	0.880	0.726	0.905

Notes: We randomly assign paired treatment status to house sales in each old school catchment area based on the uniform distribution. All regressions follow the previous specifications controlling for house attributes, distance to parks and schools, elementary and middle schools, as well as census tract, year, and seasonal fixed effects. Robust standard errors are clustered at census tract level. * $p < 0.10$, ** $p < 0.05$, *** $p < 0.01$