

Giupponi, Carlo; Rosato, Paolo

Working Paper

Multi-criteria analysis and decision-support for water management at the catchment scale: An application to diffuse pollution control in the Venice Lagoon

Nota di Lavoro, No. 31.2002

Provided in Cooperation with:

Fondazione Eni Enrico Mattei (FEEM)

Suggested Citation: Giupponi, Carlo; Rosato, Paolo (2002) : Multi-criteria analysis and decision-support for water management at the catchment scale: An application to diffuse pollution control in the Venice Lagoon, Nota di Lavoro, No. 31.2002, Fondazione Eni Enrico Mattei (FEEM), Milano

This Version is available at:

<https://hdl.handle.net/10419/119640>

Standard-Nutzungsbedingungen:

Die Dokumente auf EconStor dürfen zu eigenen wissenschaftlichen Zwecken und zum Privatgebrauch gespeichert und kopiert werden.

Sie dürfen die Dokumente nicht für öffentliche oder kommerzielle Zwecke vervielfältigen, öffentlich ausstellen, öffentlich zugänglich machen, vertreiben oder anderweitig nutzen.

Sofern die Verfasser die Dokumente unter Open-Content-Lizenzen (insbesondere CC-Lizenzen) zur Verfügung gestellt haben sollten, gelten abweichend von diesen Nutzungsbedingungen die in der dort genannten Lizenz gewährten Nutzungsrechte.

Terms of use:

Documents in EconStor may be saved and copied for your personal and scholarly purposes.

You are not to copy documents for public or commercial purposes, to exhibit the documents publicly, to make them publicly available on the internet, or to distribute or otherwise use the documents in public.

If the documents have been made available under an Open Content Licence (especially Creative Commons Licences), you may exercise further usage rights as specified in the indicated licence.

Fondazione Eni Enrico Mattei

**Multi-Criteria Analysis and
Decision-Support for
Water Management at the
Catchment Scale:
An Application to Diffuse Pollution
Control in the Venice Lagoon**
Carlo Giupponi and Paolo Rosato
NOTA DI LAVORO 31.2002

APRIL 2002

NRM – Natural Resources Management

Carlo Giupponi, *Department of Agronomy, Environment and Plant Production –
University of Padova*

Paolo Rosato, *Department of Civil Engineering – University of Trieste*

This paper can be downloaded without charge at:

The Fondazione Eni Enrico Mattei Note di Lavoro Series Index:
http://www.feem.it/web/attiv/_attiv.html

Social Science Research Network Electronic Paper Collection:
http://papers.ssrn.com/abstract_id=XXXXXX

The opinions expressed in this paper do not necessarily reflect the position of
Fondazione Eni Enrico Mattei

Multi-Criteria Analysis and Decision-Support for Water Management at the Catchment Scale: An Application to Diffuse Pollution Control in the Venice Lagoon

Summary

Water pollution in the Venice Lagoon and its catchment is a main environmental issue. In Italy public funds are made available by specific national and regional regulations in order to support the realisation of initiatives for the abatement of pollutant loads that travel from the catchment into the lagoon.

Local agencies in charge of water management may apply for funds by presenting suitable projects in the field of hydraulic and environmental engineering particularly modifications to the surface water network aimed at reducing diffuse pollutant loads in the Venice Lagoon.

Because the need to support those agencies in choosing among options often arises, together with the need of presenting and supporting choices that are made, in front of the funding administration.

The decisional context of the present study was determined by a given amount of public funds made available by the regional administration, to be used in an optimal way by choosing what to do (within a list of possible interventions like flow regulation, plantation of riparian vegetation, etc.) and where (within the surface water network of the district).

A multi-stage multi-criteria evaluation approach was developed, which subdivided the decisional problem into two operational phases.

In a first step a priority sub-area was chosen within the district with a multi-criteria evaluation procedure which took into account several decisional criteria, formulated by the authority responsible for the decision. Those criteria were quantified by using thematic maps (GIS layers), as spatial indicators for prioritising the location of pollution control initiatives.

In a second step the choice among alternative projects within the chosen area was supported by a second round of multi-criteria analysis developed in collaboration with a decisional board.

The results of the application of the proposed method to the case study demonstrated the potentials of collaborative multi-criteria analysis in supporting the activity of operational agencies during the whole process of development of proposals, plans for interventions and projects, both internally to share information and build consensus within the various component of the board, and outside, in the relationship with external bodies (funding agencies, local stakeholders, etc.), to present and support the decisions proposed.

JEL: Q15, Q25, Q30

This work was done as part of the European research project MULINO (Multi-sectorial, Integrated and Operational Decision Support System for Sustainable Use of Water Resources at the Catchment Scale), contract EVK1-2000-22089, on the basis of previous research financed by the Administration of the Dese Sile Land Reclamation Board. The paper, case presentation and conclusions are the work of both authors, Paolo Rosato took care of the multi-criteria analysis methods, while Carlo Giupponi was responsible for the geographical ones. The authors would like to thank the Board Administration and especially Marino Berton (former president) and Giuseppe Baldo (project engineer) for their support and collaboration in this study.

Address for correspondence:

Carlo Giupponi

Dipartimento di Agronomia Ambientale e Produzioni Vegetali, Università di Padova

Via Romea, 16

35020 Legnaro (Padova)

Italy

E-mail: carlo.giupponi@unipd.it

Introduction

The introduction of the concept of sustainable development in the management of natural resources is leading to a consistent rethinking of the principles of water management. Among the driving forces of this new approach is the integration of the economic and social development in a long-term ecological perspective. This perspective, also adopted by recent EU legislation, such as the Water Framework Directive (2000/60/EC), requires new scientific know-how and suitable tools to support the administrations that manage water resources. In Italy, a pivotal role in this field is played by the Land Reclamation Boards, which are public administrative bodies made up of all the private individuals who live or have economic activities in a given territory requiring water management (i.e. in general all the alluvial plains), defined according to hydrological and administrative criteria. In the Venetian hinterland in recent years the political will to tackle and solve the environmental problems of the Venice Lagoon has made relatively large sums of public funds available for water management, and the Land Reclamation Boards are the main recipients. They therefore face new decision-making and planning problems and require suitable scientific support and methodological and operational tools for supporting water resource management. In this context, the planning of operations to minimise the impact of diffuse pollution on the waters of the Venice Lagoon has great relevance.

Various interventions can be financed using the funds made available by the Veneto Region, all however within the field of environmental and hydraulic engineering, such as the planting of wooded belts (buffer strips), supports on water courses, diversions, drainage, and constructed wetlands.

Environmental engineering projects, such as revitalising and re-naturalising water courses, are among the most interesting of the new proposals to reduce non-point source pollution (agricultural and other) of public surface waters. As well as showing a good capacity for reducing pollution loads, they can also have other functions such as upgrading the farming landscape and improving the recreational use of rural areas.

This multi-functionality, public and private, of these projects poses planning problems at a territorial scale, as the methods used may affect the improvement of one or more functions (pollution prevention and mitigation, recreational use, landscape quality,). Because these are complex operations, that include a combination of hydraulic engineering, natural resource management and, forestry, all of which must be planned for the specific area, the decision-making process is quite complicated.

Within this framework, Decision Support Systems (DSS) may be developed to allow scenario simulations and the evaluation of different strategies and interventions in water management, taking into account different aspects of the local socio-economic system together with the implementation of the current local and European policies.

There are various ways to steer the choices about what can be done in a given territory, that are bound by legislative or financial constraints. A possible solution is the division of the decisional problem into consecutive phases. In a first phase, limiting the analysis to localisation, the decisional problem can be tackled by identifying the sites, or areas that, with respect to a given general objective, maximise the efficiency at a given cost, or else minimise the cost of a given standard of efficiency. In subsequent phases specific aspects can be analysed, such as the identification of the types of intervention and the choice between alternative projects.

In general, taking into account the possible positive effects of environmental engineering projects on the water network, general criteria can be identified that can guide the planning of operations at the water catchment level. The localisation phase can therefore be orientated towards:

- areas of higher generation of diffuse pollution loads;
- sub-basins that contribute more to polluting the receiving water bodies;

- the sub-basins and areas along the watercourses where the water quality is worse in terms of the parameters upon which re-naturalising can have a positive affect;
- watercourses that have a lower self-purification potential;
- watercourses with higher landscape value.

Within this context, the decision-making process that leads to identifying the more suitable territorial situations emerges as a typical problem of multidisciplinary analysis that can be solved with a cartographic model of multi-criteria screening. The subsequent phases, while maintaining an approach based on the classical theory of multi-criteria analysis, must instead be more in line with the evaluation methods of alternative projects, according to the theory of environmental impact evaluation.

This paper presents an application of decision support for optimising public investments, aimed at controlling nutrient run-off through integrated environmental and hydraulic engineering interventions on the surface water network. In an initial phase a decision model supported by data managed by a geographical information system is utilised to identify the priority areas within a district whose waters are managed by the local Land Reclamation Board. Combinations of maps, representing the decisional criteria (e.g. the map of water risk), are combined in an information system based on homogeneous zones (macro-areas) that are the alternative options to be ranked, according to a priority criterion for the investments. In the area identified as highest priority, alternative projects designed on the specific territorial and hydrological characteristics of that area, are then compared according to a multi-attribute approach, based in part on the same decisional criteria that steered the choice between macro-areas and in part on new parameters that are significant for the new, more detailed decision-making context.

1. The multi-criteria approach to public choices in the environment

Many evaluation problems are posed by pollution control operations, even if they all lead back to the question common to all operations of a mainly public nature, i.e. if the operation is worthwhile from the point of view of the community and if the proposal is the best among those possible.

Evaluation of the public worth of the use of a given investment can be tackled with the classical tools of cost analysis (CA), cost-efficiency analysis (CEA), cost-benefit analysis (CBA), or else with the more recent methods of multi-criteria analysis (MCA).

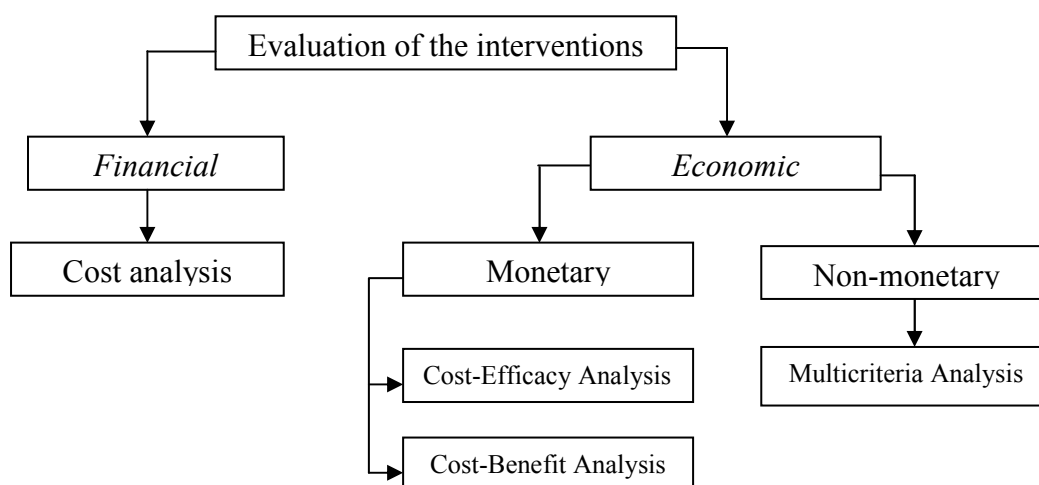


Figure 1 – Flowchart of possible valuation approaches

CA aims to evaluate the feasibility of the operation in a strictly financial way and is applicable to public contexts when the advisability of the choice of investment has been evaluated previously. For example, estimating if a project is worth financing on behalf of a banking institute. This analysis can also be enough to cover the evaluation of operations that aim to counter negative externalities¹ whose economic impact is certainly greater than the resources necessary to eliminate them.

CEA widens the evaluative horizons to the public dimension and makes a comparison between the costs of the operation and the obtainable benefit, measured in technical terms. It is a rapid analysis for evaluating one or more alternative investments. Its main limitation is the lack of a process to weight the costs against the benefits obtained when these differ between the projects. CEA is fairly widely used in public evaluation and is efficient where there is an important political requirement and the projects have the same aims.

CBA is, in some ways, the best developed of the techniques for economic monetary valuations of investments, it boasts a long tradition and continuing progress in theoretical and methodological improvement. As is well known, the advisability judgement formulated by CBA considers the monetary valuation and the time discounting of the costs and benefits, both private and public, produced by the project. It has the advantage of being easy to understand and allows a simple comparison between the various investment alternatives. Yet it has some fairly obvious limitations due to two main questions. The first is the need to evaluate the benefits and costs monetarily. Such an evaluation is fairly easy in the private context. Vice versa, for benefits of a public nature the question is much more complicated. Textbooks on the subject of CBA propose various procedures for attributing a monetary value to goods and services without a market, and therefore a price (Pennisi, 1985). The second limitation is the need to choose an appropriate discount rate (social) that, because of the public nature of part of the benefits and costs, cannot be obtained directly or exclusively from the market².

These limitations of the monetary approaches for evaluating projects with high environmental impact have stimulated the development of a new methodological approach to evaluation for the public domain. This approach recognises that the monetary valuation of externalities is extremely difficult and, although it is possible to reach a monetary judgement of value, it is very hard to establish its reliability. So much so that it is often used as a tool to verify decisions already taken.

The push that has led to the development of these new approaches has been the recognition that public choices are rarely made with respect to just one criterion, but are always multidimensional. Furthermore, the multidimensional nature of the choices doesn't just characterise the initial phases of the evaluation process (analysis phases) but permeates it throughout. Assuming this, the commonly used methods to reduce the problem to a single dimension, such as a monetary value in the case of CBA, always involve an over-simplification, if not a distortion of the evaluation elements. In the final analysis, the possibility of representing social wellbeing through the VAN measured in monetary terms must be considered an exception and not the rule.

All this shows that the choice of investment, that is a decisional problem, must always settle a dispute, i.e. it must manage to identify compromise solutions. The choice process can therefore be made up, alternatively, by selections that slowly reduce the number of options until the preferable one is identified. A possible representation of multi-criteria decision-making is given in figure 2.

The cartesian axes represent the aims (a_1 and a_2) pursued with the hypothesised alternative investment (A, ..., F). It is assumed that an increasing state of a is preferable to society. In this case the choice consists of identifying which alternative option is preferable. It is possible to use the principle of exclusion, eliminating those alternatives that would never be taken into consideration

¹ Technically, an externality is the effect of the production and consumption activities of one subject on the production and consumption activities of another subject without an equivalent monetary compensation.

² The question of the choice of discount rate in CBA is a bit controversial as it involves financial, social and ethical questions. There is open debate and to date the positions of the different experts differ widely (Brosio, 1993).

by a rational decision-maker and through a scoring procedure that ranks the options that cannot be excluded at the outset.

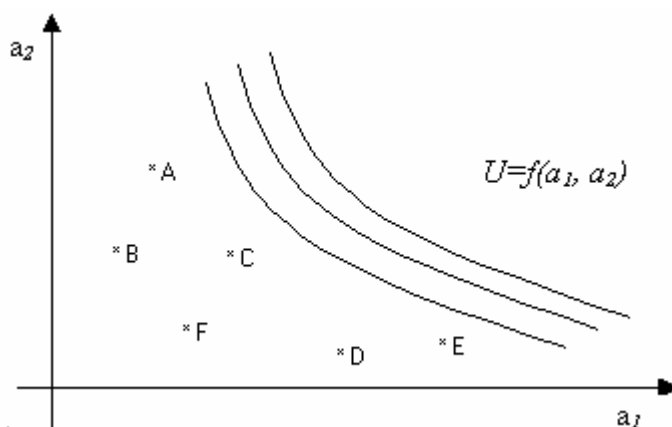


Figure 2 – Representation of a multi-criteria decision-making problem.

The figure shows that investments B, F and D can be excluded immediately as, for each of them another investment exists with a better performance compared to one criterion and not worse compared to the other.

In fact:

$$C \text{ vs } B: \quad a_{1C} > a_{1B} \quad \text{and} \quad a_{2C} = a_{2B}$$

$$C \text{ vs } F: \quad a_{1C} > a_{1F} \quad \text{and} \quad a_{2C} > a_{2F}$$

$$E \text{ vs } D: \quad a_{1E} > a_{1D} \quad \text{and} \quad a_{2E} > a_{2D}$$

In other words C dominates (in the Paretian sense³) B and F, while E dominates D.

The figure also demonstrates that the principle of dominance used to reject investments B, F and D is not useful for continuing the analysis, i.e. to formulate a socially optimal ranking of the alternative options A, C and E. To continue the analysis it is necessary to formulate hypotheses on the structure of the preferences of the society that will accommodate the investment. Assuming that the social preferences are represented by the convex and monotonous function $U=f(a_1, a_2)$, it is possible to rank the alternative options with respect to U.

This ranking is C, E, A as $U_C > U_E > U_A$ (see also the following figure).

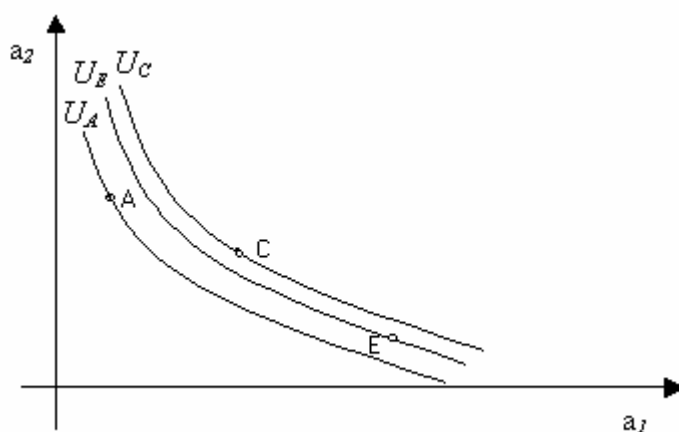


Figure 3 – The solution of the multi-criteria decision-making problem.

³ The principle of Paretian dominance (Pareto-optimal) is extremely useful in the choices of a public nature and even more so in multi-criteria analysis as it allows the alternatives of choice to be isolated for which discordant orders exist with respect to the different criteria of choice and therefore explains the real conflicts (trade-offs) in the decision-making process.

The main question related to evaluating the investments with multi-criteria analysis is therefore the setting-up of suitable procedures that represent the social preferences when applied to a set of alternative investments not dominated in the Paretian sense. Multi-attribute analysis (MAA) aids the choice between the n finite alternative options (A_i) through their evaluation with respect to a finite number, k , of attributes (a_j), for which each option shows a given definable ranked performance index (a_{ij}).

Therefore, the problem of MAA can be represented as follows:

$$\begin{array}{l} \text{Choose} \quad \{A_1, A_2, \dots, A_n\} \\ \text{as a function of} \quad \{a_1, a_2, \dots, a_k\} \end{array} \quad [1]$$

2. Hierarchy analysis

In the previous section the motivations that have led to the multi-criteria analysis methods have been briefly illustrated and the main theoretical premises presented, now one of the most widely-used techniques will be presented: hierarchy analysis, which belongs to the MAA group. Hierarchy analysis allows a rational and realistic implementation of the general model.

The analytic hierarchy process (AHP) developed by Saaty (1980) is based on the assumption, common to most MAA methods, that the decision-maker is always able to state a preference. This, even where information is incomplete, always allows a weight to be associated to the attributes of evaluation that is proportional to their importance and allows a rank to be given to the alternative options with respect to each attribute considered. AHP is therefore a very useful procedure when there is little quantitative information on the impacts of the options to be evaluated.

The general AHP approach to the decision-making problem predicts some distinct phases through which it is possible to split a complex decision-making situation into a series of much smaller problems that are easy to solve. An initial phase defines the target of the choice; the criteria with respect to which the choice must be made (attributes); the alternative options among which the choice must be made. Into this outline the preferences of the decision-maker and the performance of the possible options are inserted. In the next phase rankings are produced that are coherent with the structure of the decision-maker's preferences and the trade-offs are explored between the possible choices in order to identify the most satisfactory alternative options.

The hierarchy analysis phases can be summarised as follows:

- 1) Identifying the aim of the investment;
- 2) Identifying the attributes for evaluating the investment;
- 3) Evaluating the role (importance) of each attribute with respect to the aim of the investment;
- 4) Identifying the possible intervention options;
- 5) Evaluating the alternative options with respect to each evaluation attribute;
- 6) Ranking the options with respect to the pursuit level of the aim of the investment;
- 7) Sensitivity analysis of the ranking obtained.

The evaluation route is therefore similar to the general multi-attribute approach through which, starting from an evaluation matrix containing the performances of the alternative options with respect to the evaluation criteria, the rankings are subsequently elaborated, hypothesising specific functions of utility or value (Vinke, 1992; Keeney and Raiffa, 1976). Hierarchy analysis differs in that it offers a general method for building up the evaluation matrix and the value functions even in the absence of precise quantitative information.

This method can be summarised in the following principles:

- 1) Breakdown
- 2) Paired comparison
- 3) Hierarchy structure

The idea of splitting the problem leads to the definition of a structure that allows the information to be ranked on reciprocal ratios of the variables that intervene in the choice. For example, in the case

of a hierarchy on three levels related to the choice between three options according to three conflicting attributes, a breakdown can be identified like that shown in figure 4.

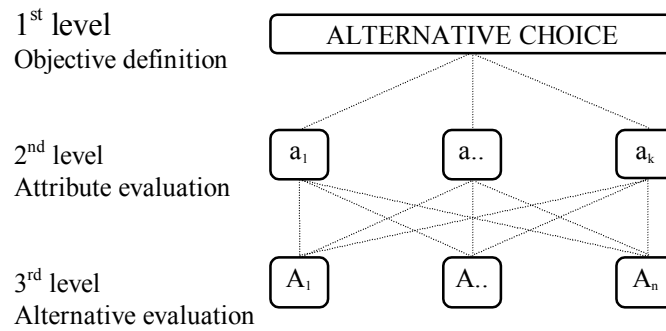


Figure 4 – Example of hierarchy on three levels

The splitting can identify any finite number of levels so it can be done to the desired level of detail. The task of the splitting phase, as well as representing all the aspects influencing the decision, is that of structuring the subsequent evaluation by means of paired comparisons.

In fact, the analysis now concentrates on many easily faced partial problems. Each partial problem is solved through the compiling of a paired comparison matrix and the subsequent interpolation of the preferences expressed in a vector. For example, referring to the problem represented in figure 3, the evaluation is split into the compilation of positive and reciprocal K squared matrixes ($n \times n$), whose generic element i,j represents the decision-maker's preference for the i^{th} option over the j^{th} according to the k^{th} criterion. K eigenvectors are then obtained from the K matrixes that, together, define the evaluation matrix ($k \times n$).

A squared matrix ($k \times k$) is then compiled to derive the weighting vector, i.e. the relative importance of the criteria with respect to the final target.

Defining the methods for compiling the squared matrixes of paired comparisons and those of the estimate of the interpolating vector representing the judgements made is therefore of fundamental importance for the analysis. With reference to psychological studies on the “indistinguishableness classes”, Saaty (1980) proposed a scale of values that allows the qualitative judgements of comparison to be translated into quantitative terms. This scale of relative importance covers an interval of values between 1 (equal importance between the compared aspects) and 9 (extreme importance of one over the other). The reciprocal values of the precedents are also defined so that, if for example, a preference intensity of 3 is assigned to an aspect compared to another aspect, then the latter has a preference intensity that is the inverse of the first (1/3).

The complete scale of comparative judgements used to indicate preferences is reported in the following table.

Comparative judgement	Numerical equivalent
Absolutely the most important	9
Much more important	7
More important	5
Slightly more important	3
Equal importance	1
Slightly less important	1/3
Less important	1/5
Much less important	1/7
Absolutely of least importance	1/9

Table 1 – Saaty's hierarchical ranking

In other words, the comparisons are initially formulated by a verbal judgement to which a corresponding numerical value is subsequently associated. This judgement is given on the alternative option reported on the line compared to the option reported in the column.

After having formulated all the comparative judgements and compiled the matrices containing the corresponding numerical values one passes to the phase of hierarchic composition through which the ranking of the options is obtained with respect to each attribute and of the attributes with respect to the final aim of the choice. Saaty proposes as best solution for ranking the options that given by the values of the maximum eigenvector of the paired comparison matrix. The goodness of the obtainable hierarchical ranking is strictly dependent on the congruence with which the judgements are formulated in the paired comparison matrix. In fact, the main cause of the inconsistency of that matrix is due to the lack of transitivity in the preferences that translates into the fact that the judgements made may not have transitivity. To evaluate the consistency of the paired comparisons matrix⁴ A it is possible to calculate an index, named “inconsistency”, that shows the shift of the judgements made away from a situation of perfect coherence.

Saaty defines the inconsistency index as

$$I.I. = \frac{\lambda_1 - n}{n - 1}$$

$$n = \sum_{i=1}^n \lambda_i$$

where λ_1 is the maximum associated eigenvector and

An inconsistency index equal to 0.1 is generally considered acceptable.

The hierarchic analysis procedure has been the subject of much analysis and further work that has partly re-assessed or clarified the potential (Dodd et al., 1995; Bana e Costa and Vasinck, 2000). Nevertheless Saaty’s procedure has shown itself to be a valid support for solving many decision-making problems characterised by mainly qualitative information.

3. Analysis and formalising of the decision-making process for the operations for safeguarding the Venice Lagoon

3.1. Identification of the decision-making context

The application context in this case was determined following two essential but different elements:

- The growing perception and preoccupation of the authorities and public opinion about the problem of the conservation and safeguarding of the Venice Lagoon environment and its drainage basin;
- The activation of extraordinary state funding for the safeguarding of the Lagoon (Deliberation of the Veneto Regional Council no. 1115 of 8/3/95).

It wouldn’t be possible to carry out conservation and safeguarding projects if no extra resources were made available and these resources would not exist if there had not been technical and scientific studies demonstrating the existence of the problem and creating a consensus in public opinion and among the national and local authorities about the entity of the problems and possible approaches for solving them. The regional legislation cited identifies the types of projects that can be financed in different areas and, in particular for the catchments of the rivers Zero, Dese and Marzenego, that are dealt with here:

1. Remodelling of the riverbanks by planting vegetation (buffer strips);
2. Re-calibration of the watercourse and acquisition of flood bed expansion areas;
3. Hydraulic gate hangers equipped with a remote control system.

⁴ A matrix $\mathbf{A}=(a_{ij})$ is defined perfectly consistent if $a_{ik}a_{kj}=a_{ij} \forall i, j$.

All these operations are intended to increase the capacity of water courses in terms of self-purification, in-stream storage and retention times to obtain a reduction in diffuse pollution.

Given the aims and types of projects, expected results and limited financial resources, the competent area authority (in this case the Dese Sile Land Reclamation Board) is therefore faced with a decision-making problem of project optimisation in terms of:

1. territorial distribution and localization and
2. combination and use of different types of project.

These two aspects have to be tackled within a territorial context and therefore with a geographical connotation.

3.2. *Formalisation of the decision-making context*

The decision-making context described above clearly identifies the ambits within which the problem of decisional support is set: an authority exists (Land Reclamation Board) that can access regional funds, submitting projects that must respond to determined requisites and has the problem of setting up a method that can firstly identify alternative solutions and then evaluate them to identify which to submit to the funding authority (Veneto Region) that must judge them within the context of the allocation of funds. The basic problem is that of creating a procedure of multi-criteria analysis within a geographical context, that will firstly support the proposing authority's analyses and choices and secondly, facilitate the documentation of the process in such a way as to aid the analysis of the funding authority. Technical aspects are highlighted that relate to planning the works, as are managerial aspects for the Board that must then carry out and maintain the project and political aspects related to the decisional structure of the Board, based on representative elected bodies (council and executive committee).

The elements that define the context within which the decision support will develop are:

1. The Region's desire to take action on the depollution of the Venice Lagoon through structural projects in minor reclamation networks.
2. This desire has led to funding of Lit. 45 billion for the Dese-Zero and Marzenego sub-basins for the three types of project mentioned above. It has been estimated that these investments will produce benefits in terms of reducing the nitrogen and phosphorus loads generated in the area by 210 and 55 tonnes per year, respectively.
3. Given the money available, the project cannot cover the entire drainage network of the Board, but must be planned to optimise the use of the financial resources through a decisional process that is based on identifying priorities in terms of selected sites.
4. The siting of the projects cannot be based on just one decisional criterion, but must adapt different needs (planning, management and political) and should also probably seek compromise solutions between the different aims.
5. Given this complexity, the decisional process must proceed in two phases, tackling, in a co-ordinated fashion, first the identification of areas suitable for possible projects and then the definition of their best combination. The planning of projects is thus integrated with other types of actions, such as the promotion of and orientating towards eco-compatible practices of the people living and working in the area.

3.3. *The multi-criteria model in a geographical context*

In theory the question of optimisation siting should analyse the territory as a continuum of infinite spots to be evaluated. With the modern technique of Geographical Information Systems this can be tackled in two ways:

1. by vector based data management, or
2. by raster based data management.

In the first case the territory is analysed according to the different variables that can influence the decision, dividing it into more or less complex homogeneous areas, identified by the co-ordinates of the vertices of the polygons that delimit them and by their relations with external objects (topology).

Each area thus identified constitutes a possible alternative option in the multi-criteria analysis process.

In the second case the territory is divided into a huge number of regular shaped cells (generally square) and each geographical element (cell or pixel) becomes a possible option, i.e. a small area that could be included in the possible project if the multi-criteria analysis identifies it as a priority site compared to the others.

The first approach analyses a smaller number of cases (options) and therefore allows fairly complex evaluation approaches to be adopted, the second usually involves the analysis of thousands of alternatives (cells) and therefore requires a simpler elaboration, e.g. land suitability evaluations. This approach offers the possibility of an objective and dynamic identification of the areas where action can be taken through for example the use of thresholds, such as in the case of the best 1000 hectares of land for a given transformation; in this case the area can therefore be defined as the 100 cells of 10 ha that obtain the best results during the evaluation.

In the Dese Sile case, the complex planning, that involves the definition of work on linear elements (e.g. riverbanks of the water network), areas (e.g. portions of land or water bodies) and points (e.g. drainage constructions), clearly suggests avoiding the raster approach and using the vector one. The first step of the evaluation procedure should therefore be the identification of homogeneous areas, within which the intervention priorities are located on the basis of a series of criteria (evaluation attributes) defined on the basis of the above-described decisional context. A second step would then be to identify possible planning options within the priority area or areas and to evaluate them.

The next section presents the results of the territorial analysis that led to the identification of seven macro-areas to be evaluated using interactive overlay mapping procedures set up by the authors in collaboration with technicians from the Land Reclamation Board.

4. Identification of the macro-areas

The territory of the Dese Sile Land Reclamation Board includes parts of the provinces of Padova, Treviso and Venice, and has a total surface area of 435 km². Located in the central part of the Veneto plain, the area includes the catchments of the rivers Sile, Dese, Zero and Marzenego together with an area that drains directly into the Venice Lagoon.

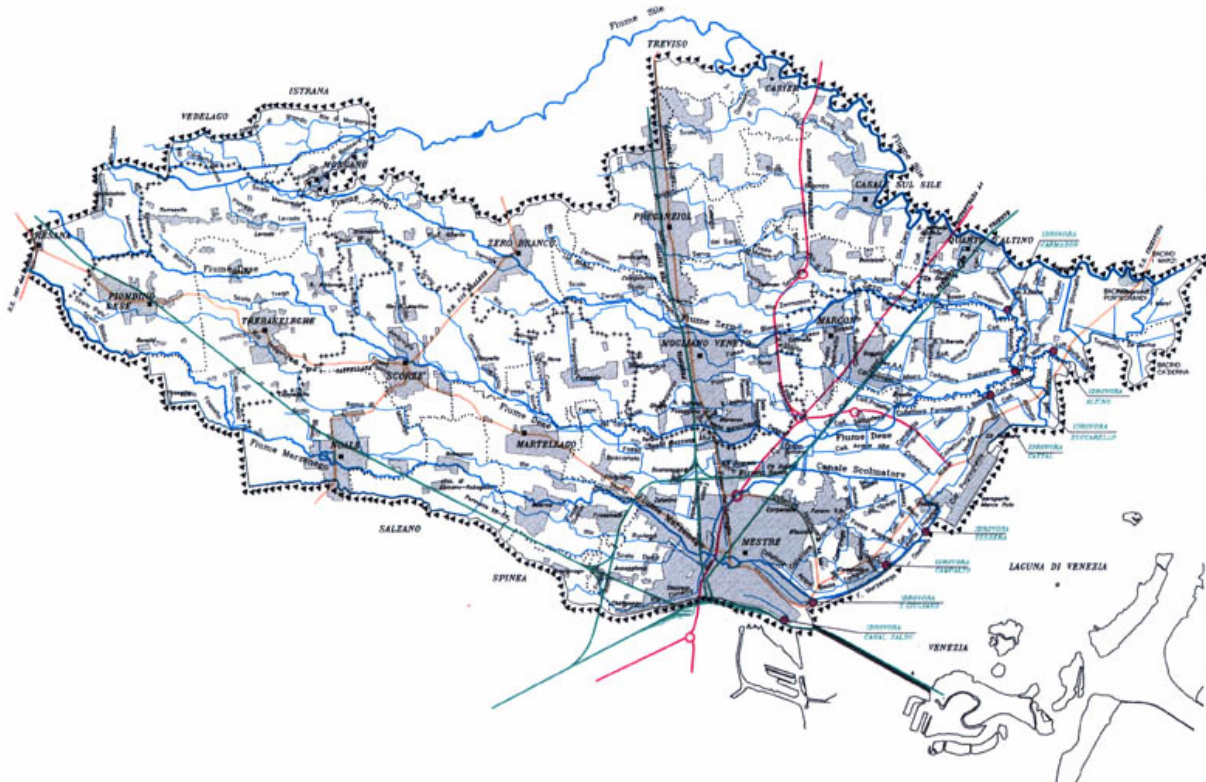


Figure 5 – The Dese Sile area

The territory is extremely diversified, ranging from conditions of high plains in the spring belt (north), to the area lying beneath sea level, along the so-called lagoon gutter. Land use is also very varied. Farming areas are interspersed with industrial and urban settlements which are either distributed sparsely or concentrated in large nuclei like Mestre.

The Board manages a 627 km network of natural and mechanical drainage channels, of which 345 km have raised banks. There are 8 drainage units that serve a surface area (partly mechanical drainage, partly alternated drainage) of more than 160 km².

The area has been the subject of many territorial studies that have led to the production of a Geographical Information System, which has been used to identify the territorial ambits for the multi-criteria analysis for identifying the work priorities. These macro-areas are as follows:

Area no. 1: Zucarello and Carmason catchments – lower river Zero

This is an area of about 6000 ha in which three different water regimes typical of reclamation still coexist: natural, alternated and mechanical drainage. This area has recently seen intense urbanisation (in the centres of Marcon and Quarto d'Altino), that has strongly interfered with the management of run-offs and the generation of polluting loads, thereby creating problems for water regulation.

Area no. 2: Hinterland of Mestre

The part of Mestre that falls within the Board's territory is an area of about 3000 ha, more than 2000 of which are urbanised. This area has a complex set of sub-basins in which the drainage and sewer systems that must cope with the particularly short flow times typical of urban areas are often interconnected. New elements in the area are the initiatives of environmental upgrading like the S. Giuliano Park and the Mestre Wood.

Area n. 3: Scolmatore canal catchment of the river Marzenego

In the seventies the Scolmatore canal of the river Marzenego was built to rectify the serious state of water instability in the north-western part of the Venice hinterland, creating a new water catchment in the cases of full carrying capacities, which are deviated away from the centre of Mestre. The area is comprised of the communes of Martellago, Salzano, Scorzè and part of Noale. The water network in this area is characterised by an efficient primary drainage network set against insufficient secondary drainage.

Area no. 4: The upper Marzenego, Dese and Zero rivers

This is the area furthest to the west and contains the springs that are the sources of the rivers that then flow eastwards for around 40 km to empty into the lagoon. It includes the towns and villages of Noale, Scorzè, Trabaseleghe and Zero Branco. The whole area is characterised by sparse inhabitation and productive settlements.

Area no. 5: The Castelfranco link

The Castelfranco link is outside the area, but is of particular interest as the rivers Marzenego, Dese and Zero flow from here into the Board's network. The catchment that could potentially supply the Board's water network is around 20,000 ha and extends beyond the town of Asolo, thereby conferring problems of water management co-ordination to different neighbouring authorities.

Area no.6: Cattal catchment and Scolmatore canal of the river Marzenego

This is the strip of territory between macro-areas 1 and 2, to each of which it is in some way linked, although with differences that mean they must be treated separately. This area is still an important farming area, even if the development of infrastructures like the new motorway link road, the airport expansion and the planned stadium are progressively mutating the old order. Hydraulically it is an area with long stretches of continuous mechanical drainage and partly alternated mechanical

drainage and a new drainage unit at Tessera that services the Scolmatore canal of the river Marzenego.

Area no. 7: Central stretch of the rivers Dese and Zero

While the river Marzenego, becomes a sort of overhanging embanked collector without the function of receiving local run-offs because the Scolmatore canal in the central and lower stretches, the rivers Zero and Dese still have many tributaries almost all from the east. Under the territorial aspect, the state highway S.S. 13 Terraglio and the parallel Mestre-Treviso railway line, running from north to south, constitute a barycentric element of the area and create a barrier for the water courses that cross it.

6. Evaluation of the areas where the depolluting projects will be set up

Multi-attribute analysis and the evaluation methods typical to the study of environmental impact have been utilised to develop a decision support system organised in two phases:

1. identifying a scale of priorities for the homogeneous areas in which the territory is divided;
2. evaluating the alternative solutions (hydraulic and environmental engineering projects) within each area.

To do this, the authors assisted the Board personnel, guiding them through the analysis of the decision-making process, addressing the principle statements contained in the approved political documents on the one hand, and on the other the related geographical information, i.e. the geo-spatial data bases to which the general criteria were applied. This study led to identifying a series of evaluation criteria, and corresponding informational supports (map layers of the Dese Sile GIS) that can describe how the different parts of the territory respond to each criterion. From this information a scale of priorities for projects within the macro-areas can be determined. The criteria are described below.

6.1. Evaluation criteria

Programmatic priority. The term “programmatic priority” briefly identifies a location criterion based on the analysis of the documents and maps produced by the Dese Sile Board within their current master plan (PGBTTR) and in particular the “Map of Priorities”, which identifies all the sections of the water network that are a priority for the aim of eliminating the danger of flooding. This criterion, although not being a priority with respect to regional funding, represents the main function of the Board and has obvious synergies with acts of depolluting, for example by means of increases in useful capacity. The GIS procedure adopted to quantify the criterion is based on the analysis of the linear development of the sections of the network with high priority within each macro-area.

Work already done. In this case, a map that depicts the work already done on the basis of the PGBTTR “Map of Priorities” was analysed with respect to the boundaries of the macro-areas. and the evaluation judgements were tackled that were proportionally high to the macro-areas in the final stretches of the major water courses, or just upriver from the work already done, as it is always necessary to take action from beneath.

Hydraulic risk. Unlike the first criterion, in this case the territory was not analysed by a linear approach (sections of the network), but an area one, to calculate the surface areas at risk of flooding. The importance of this criterion is that each flood causes a further polluting of the waters following leaching from the agricultural land and urban areas, as well as direct economic damage, that is particularly relevant in urban areas.

Irrigation. As the Board also manages water for irrigation purposes and given that the experimental data have shown that the quality of the waters leaching from the irrigated areas is better (especially in relation to nutrient contents) than that of **the water used**, the state of the network for irrigation and indiscriminate use (linear elements) and the types of farming in the territory (area elements) were evaluated together to identify the work priorities of the seven macro-areas.

Recreation. Analysis of the macro-areas according to their recreational use identified the territorial ambits most susceptible to potential synergies between this and the planned project. Environmental upgrading by means of riparian vegetation that is of value for increasing the recreational availability of the areas was taken into particular consideration.

Environmental quality. This is of interest to a territorial protection agency not only from the point of view of recreation, but also for the intrinsic value, ecosystem quality, and the conservation and upgrading of the ecosystems. Indicators of natural value were evaluated for the different macro-areas together with consideration for the upgrading priority through the possible types of project, as in the previous criterion.

Residence. As already mentioned, the area is densely populated. The planned projects can be of positive or negative value for the population, in improving environmental and landscape quality, or else causing inconvenience with some types of project. These effects were taken into account in this evaluation criterion adopted to determine the priorities of the macro-areas.

Synergies with other projects. The Board and other bodies have various other environmental upgrading and territorial protection activities underway, such as work on the network of low drainage waters at the Campalto link, reorganisation of farm production, a system for the remote control of the network. There is also funding for Mestre Wood, San Giuliano Park, the Marzenego Project, and the Cave Project. It is clear that whatever synergy can be created with these projects could offer financial savings equal to the effects of the results expected at the planning stage.

6.2. The evaluation procedure

The methodology presented in section 2 was implemented in the following steps:

- 1) construction of the evaluation matrix;
- 2) the drawing up of a suitable weighting vector;
- 3) ranking the areas.

The evaluation matrix that shows the project options' effects on the different areas in terms of the evaluation parameters was drawn up using hierarchy analysis. Table 2 shows the evaluation matrix of the macro-areas with regard to the evaluation criteria.

Criteria	AREA						
	A01	A02	A03	A04	A05	A06	A07
Priority	274	274	238	63	42	53	56
Jobs	267	267	267	67	33	67	33
Risk	328	119	216	82	82	67	105
Irrigation	196	27	159	171	223	182	41
Recreation	213	170	128	106	21	149	213
Eco	193	217	207	157	24	118	84
Residence	157	180	333	23	47	137	123
Synergies	219	299	122	146	85	55	73

Table 2 – The evaluation matrix of the areas

The weights were obtained using an analogous procedure, substituting the macro-areas by the evaluation criteria in the paired comparison.

Two criteria were used for ranking the areas:

- 1) the net concordance index
- 2) the net discordance index.

The concordance criterion aims to identify the option that, compared to the others, produces the best agreement. The discordance criterion instead identifies the alternative option that produces the least disagreement. The calculation of the concordance and discordance indexes (Nijkamp and van Delft, 1977) is based on the information contained in the evaluation matrix (\mathbf{a}) and the weights vector (\mathbf{w}). On this basis two squared matrices ($n \times n$ with empty diagonal) are drawn up: the concordance

matrix and discordance matrix. In the concordance matrix the generic element c_{kh} is given by the sum of the weights of the criteria for which the option k is better than option h .

In the discordance matrix the generic element d_{kh} is the index of the loss of well-being as a consequence of choosing h in favour of k , and is calculated as follows:

- the criteria are identified for which k is worse than h , and between these criteria, the criterion (j) is identified for which the product (P_p) between the weight (w_j) and the difference between the performances of the two options ($a_j - a_{hj}$) is maximum (abs value);
- among all the choice criteria, the one is identified for which the product (P_t) between the weight and the difference between the performances of the two options is maximum;
- the discordance index is calculated using the following equation: $d_{kh} = P_p \cdot P_t^{-1}$.

Starting from the concordance and discordance matrices it is possible to derive the net concordance (IC) and net discordance indexes (ID). These are calculated, for each option, by the difference between the sum of the row and the sum of the column of the concordance and discordance indexes⁵.

i.e.:

$$IC_h = \sum_{i=1}^n c_h^r - \sum_{i=1}^n c_h^c$$

where:

C_h^r = concordance indexes on alternative h row

C_h^c = concordance indexes on alternative h column

$$ID_h = \sum_{i=1}^n d_h^r - \sum_{i=1}^n d_h^c$$

where:

D_h^r = discordance indexes on the alternative h row

D_h^c = discordance indexes on the alternative h column

These indexes represent the level of net concordance and discordance achieved by each alternative option compared with the others. The one that achieves the highest value of IC_h and/or the lowest ID_h will be the preferable one (Hwang and Yoon, 1981). The concordance/discordance analysis lends itself very well to representing problems of a “political” nature where prudent management is necessary for the approval or disapproval generated by the choices made.

6.3. Evaluation results

The next figure gives the weights expressed by the decision-maker (Board president). The graph shows that water safety and guidelines for territorial planning are priorities for the territory. The ranking obtained with respect to the previously identified set of weights is shown in figure 7.

The figure shows clearly that option A01, which identifies the macro-area “Zuccarello and Carmason Catchments – Lower Stretch of the River Zero” is preferable in terms of both concordance and discordance. In substance macro-area A01 is the one that produces the best level of adhesion and the fewest conflicts. To verify the ranking of the different areas on the technical plan, as well as on the political decision-making plan, other sets of weights have been constructed, responding better to the technical sensibility. The rankings obtained have substantially confirmed the ranking reported in figure 7. This result confirms the advisability of giving priority to macro-area A01, demonstrating on the one hand the high level of agreement and approval built up over

⁵ For details of the algorithm for calculating the indexes of concordance and discordance see Marangon and Rosato (1995).

months of analysis and discussions with the various parts of the Board and on the other the high consistence of the evaluation vectors constructed in the technical analysis of the macro-areas with respect to the evaluation criteria. The problem of identifying the priority areas in which to take action having been solved, the problem of defining possible projects and evaluating them is posed.

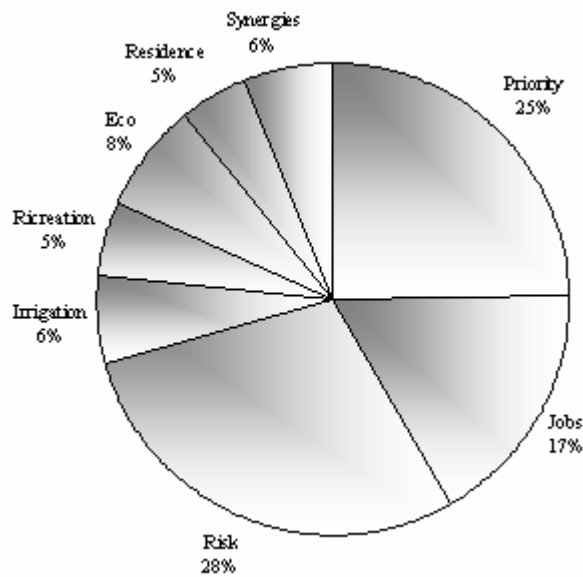


Figure 6 - The weights expressed by the decision-maker for the choice of area.

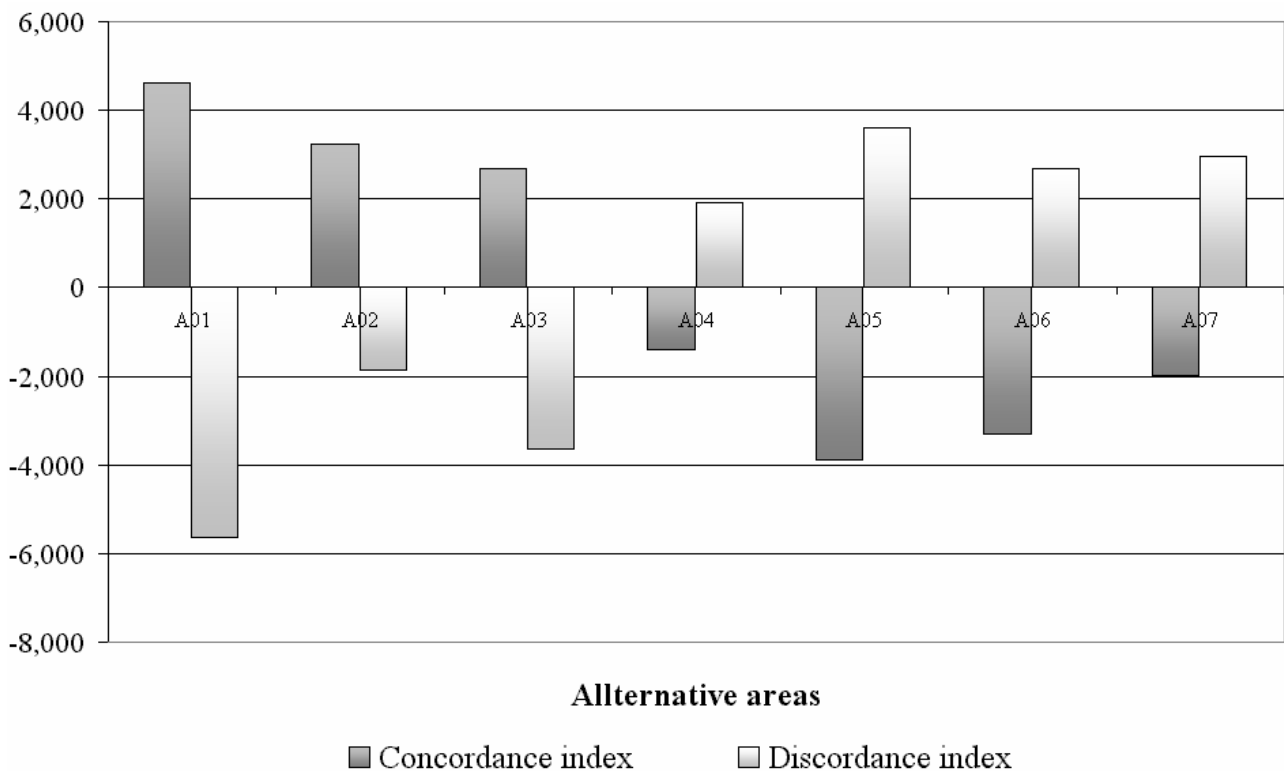


Figure 7 - The ranking of areas.

7. Project options in macro-area A01

Given the types of public works financed by the regional administration, the identification phase of the interventions in the chosen macro-area consisted of planning suitable areas, with buffer strips along rivers and land-reclamation, thus respecting the provision of the financing law on reducing

loads carried by the waters and obtaining positive feed-backs for optimising the water regime, by means of buffer zones, the creation of auxiliary useful capacity, the increase of the time the water remains there. The types of work that can be proposed are therefore aimed at promoting self-purification phenomena through widening the river beds, creating additional areas for laminating water, with suitable vegetation, barriers and water leaps and introducing new drainage systems. Given the functions of the Board, the multi-functionality of the project options is an element fundamental to their choice, making it important to discover all the possible positive consequences in terms of water regime and irrigation capacity, together with the environmental effects. Given these requisites, the identification of the project alternatives progressed to successive approximations that led to the prior exclusion of some solutions, such as the complete diversion of the waters away from the Venice Lagoon or the setting up of large areas of estuarine vegetation for purifying the water, because of their obvious drawbacks. Attention was therefore focussed on a series of possible work combinations for the middle stretch of the river Zero that, on entering the area, carries, along with the spring water, the drainage water from a densely populated area with intensive farming and has a water regime that lends itself to the self-purification phenomena that have already been demonstrated in previous monitoring.

7.1. Innovative characteristics of the project

Agronomic research has paid a lot of attention recently to setting up farming practices that allow the negative environmental impacts of agriculture to be reduced. However this research has concentrated on reducing the release of polluting loads. Very little has been done to evaluate the possibility of intercepting the flow of pollutants that are released from the farmland as they reach the water bodies. The international literature indicates that buffer strips are an efficient method with high environmental value and positive effects on the landscape. The EC regulations 2078/92 and 2080/92 have encouraged the use of these buffer strips in Italy and particularly in Veneto, where there have been some interesting achievements. Therefore projects of this type carried out on the Board's water system can integrate well and have positive synergies in the surrounding farmland, especially in the areas along the watercourses.

7.2. The possible options

Following the preliminary considerations described above that have led to some types of projects being excluded, the planner still has various possible options for drawing up the working plan. Further refining eliminated the projects that are clearly inopportune in comparison to the others.

At the end of this process two types of project, both potentially useful, were identified:

- damming the watercourse and reshaping the banks;
- lagoon maintenance near the main watercourse.

At this point there is once again a decisional problem in terms of:

- optimising the combination of the two types of project; and
- selecting the best site.

Similarly to preceding phases in defining the project, the basic evaluation criteria were identified upon which to base the choice of the alternative options and the possible project scenarios. The considerations that led to the drawing up of the decision-making scenario are reported below.

Further analysis of macro-area A01 led to the identification of a series of questions and preliminary choices that could lead to the definition of alternative preliminary plans to be evaluated. This process took the form of questions and answers as follows:

- *Which water bodies and areas should be included within the macro-area?*

The priority was found to be the Zero river watershed and the areas of natural drainage, through work on the riverbanks, for at least three reasons. First of all because the level of water risk linked to the conditions of the riverbanks is notably higher than the risk associated with the embankments of the minor network where drainage pumps drain the area mechanically. Moreover, the potential self-purification phenomena of the river are limited by the rise of tidal

waters. The water can only be blocked by means of a dam that can be built safely only if the riverbanks are raised. Lastly, flooding or breaking the riverbanks would anyway thwart any work on the drainage pump systems;

- *Assuming that it is appropriate to keep the water in the main bed of the river Zero, where and how should the dam be built?*

This is not an easily solved problem, as there are no theoretically reasonable options, but rather a continuous series of possible solutions. Nevertheless, three possible options for the site can be identified easily enough:

- **The mouth of the River Dese, below the point where it is joined by the River Zero**

This would be very costly and would surely have significant effects as it would involve the course of both rivers and their catchment areas. It would require more or less the entire funding earmarked for the territory and from a management point of view it would be equally demanding. Among the foreseeable effects is the raising of the water level below both the Carmason and Zuccarello drainage units, so increased costs for the hydraulic raising of the drainage waters could therefore be expected. Other possible negative effects would be on the risk of flooding and on the navigability of the Dese. The efficacy of the project is doubtful due to the existence of another dam a few kilometres upriver, on the river Dese. This is therefore an important possibility with potential effects on wide areas and on the links upriver, with merits and defects typical to large-scale solutions.

- **The mouth of the River Zero**

This solution wouldn't face any particular problems for its realisation and is characterised as an intermediate option. Its cost is lower than the cost of the first solution, but higher than the following solution and it has the same possible hydraulic problems as cited above, but these are limited to the Carmason drainage unit. The forecast costs are also intermediate.

- **The Carmason Drainage Unit**

This is the upriver solution on a smaller scale, which therefore has the opposite merits and defects of the first one. It would be sited in a position on the river where the dam could be built in easier conditions than the previous options.

- *How should the nutrient loads currently released into the Lagoon be controlled by exploiting self-purification processes to the full?*

Given that the response to the previous question has demonstrated the advisability of using a dam and re-shaping the riverbanks in one of the three ways explained above, the problem of finding the best way to combine them with establishing wetland areas to exploit the phenomenon of phyto-remediation is now posed. The increase in wetland areas is foreseen as a result of the dam itself and the expected introduction of riparian vegetation, but it is expected that without introducing new artificial wetlands it would not be possible to achieve the load reduction provided for in the regulations. The preliminary studies in the Board's territory have demonstrated, through a monitoring and modelling approach, that most of the nutrients are carried by normal run-off and it would therefore not be enough to take action only on peak events. The type of project would therefore have to be scaled appropriately but in such a way as to be secure in floods. Three possible planning options for lagoon maintenance are identified, as well as the "zero" hypothesis, i.e. to limit projects to the damming of the river and re-shaping the riverbanks.

- **The mouth of the River Dese, down river from where it is joined by the River Zero**

As with the dams, the possibility of siting an area of estuarine phyto-purification at the mouth of the Dese can be hypothesised. This option has the merits and defects of a dam in the same position. In this case, however, negative aspects have led to excluding this type of project: costs for the compulsory purchase of the land, concentration in confined areas, little added value etc. In this case the fact that the waters would be purified just before reaching the lagoon and water quality would be in no way improved within the Board's network is cause for doubt. Also in this case, however, a single project of big dimensions would tackle the management of the waters in a vast catchment area.

- **The mouth of the River Zero**

As with the dams, the option at the mouth of the Zero is an intermediate solution for lagoon maintenance, a compromise between the merits and defects of the others.

- **The Cavalli Clay Pits**

A possible upriver site is the existing wetland area of the ex Cavalli Clay Pits. This solution would have obvious positive aspects from an economic point of view, requiring only minor works with limited earth movements to connect the river Zero and the quarry. . Greater complexity is foreseen from an institutional point of view, since the agreement of the local councils and environmental associations that currently manage them would be necessary. Another potentially positive aspect is that this is a degraded area that requires upgrading to improve it's natural worth.

- *Which institutional forms should be adopted for buying and managing the areas involved?*

In practice this is a case of evaluating the option between proceeding with the compulsory purchase of all the areas involved in the hydraulic and environmental projects, or else compulsory purchases for the hydraulic projects and voluntary agreements for the environmental actions. The regional regulation states only that compulsory purchasing cannot be done for re-afforestation alone. Compulsory purchase is clearly much more onerous and of greater socio-economic impact than agreements with land owners.

- *How should the the irrigation function of the project be improved?*

Given the functions of the Board it is obvious that a possible irrigation value of the projects, i.e. a contribution towards maintaining or increasing the availability of irrigation volumes must be striven for. Added to this is the fact that the use of run-off waters for irrigation can also contribute to their purification, exploiting the filtering effect of the soil and the nutrient absorption by crops. This could lead to the need to carry out complementary project for water distribution, which would be worth examining in the evaluation phase of the alternative plans.

The combination of the hypotheses for siting the dams and lagoon maintenance has resulted in a list of 9 planning options:

1. Dam the River Dese close to the mouth and set up a lagoon maintenance system in the same area
2. Dam the River Dese close to the mouth and set up a lagoon maintenance system at the mouth of the Zero
3. Dam the River Dese close to the mouth and set up a lagoon maintenance system at the Cavalli Clay Pits
4. Dam the River Dese close to the mouth with no lagoon maintenance system
5. Dam the River Zero close to the mouth and set up a lagoon maintenance system in the same area
6. Dam the River Zero close to the mouth and set up a lagoon maintenance system at the Cavalli Clay Pits
7. Dam the River Dese close to the mouth with no lagoon maintenance system
8. Dam the River Zero at Carmason and set up a lagoon maintenance system at the Cavalli Clay Pits
9. Dam the River Zero at Carmason with no lagoon maintenance system

8. Evaluation of the alternative options

The alternative plans were evaluated by the Board specialists who used a careful technical analysis to define the general lines of the possible options and the main evaluation criteria. The project evaluation phase is strictly more technical than the phase concerning the macro-areas.

Examination of the materials produced during the elaboration of the set of alternative plans led to the identification of a series of nine evaluation parameters, in part similar to those adopted for the choice between macro-areas, and in part new and more specific to a more advanced phase of the development of the project.

In this case the evaluation criteria, which correspond to the informational support for the technical-plan type, are aimed at describing how the different siting options and combinations between dams and lagoon maintenance contribute towards determining a scale of preference with respect to the objectives stated in the regional regulations. The evaluation criteria identified are:

1. Reduction of the amounts of nutrients conveyed to the Lagoon
2. Reduction of flood risk
3. Investment cost
4. Management cost
5. Impact on the landscape
6. Impact on irrigation
7. Coherence with the Board's planning policies
8. Flexibility and capability when completed
9. Synergy with other existing or planned initiatives.

The plans were evaluated using the same procedure as was used in the area evaluation. Table 3 shows the vectors interpolating the paired comparison matrixes. The table can be considered as the evaluation matrix of the alternative plans with respect to the adopted evaluation criteria.

The evaluation matrix underwent a dominance analysis, i.e. it was verified if options exist that are dominated in the Paretian sense. In this case it would be clear that whatever vector of weights is assigned to the evaluation criteria, the dominated options would result as being worse than the dominant ones, which would always perform better. It is obvious that it is completely useless to put the dominated options through the subsequent evaluation phases.

Analysis of the evaluation matrix identified the cases of Paretian dominance:

- Dese/Dese dominated by Zero/Zero
Zero/Cavalli
Carmason/Cavalli
- Dese/Zero dominated by Zero/Zero
Zero/Cavalli
Carmason/Cavalli
- Dese/Cavalli dominated by Zero/Cavalli
Carmason/Cavalli

Criteria	Work method								
	Dese/Dese	Dese/Zero	Dese/Cavalli	Dese/no lagun	Zero/Zero	Zero/Cavalli	Zero/no lagun	Carmason/Cavalli	Carmason/no lagun.
Releases reduction	143	143	143	56	143	143	56	143	16
Food risk reduction	139	135	131	36	148	156	43	154	43
Investment costs	10	17	37	50	44	90	104	150	164
Management cost	38	38	38	139	91	89	89	72	167
Landscape impact	17	17	52	63	52	81	115	150	164
Irrigation impact	110	110	110	110	110	110	110	110	110
Planning coherence	105	105	105	105	111	111	111	116	117
Flexibility	44	39	85	78	51	97	114	102	146
Synergies	110	130	142	60	130	142	60	142	60

Table 3 – Evaluation matrix

The evaluation continued, concentrating on “non-dominated” projects with the estimate of the weights vector. The vector was obtained using the usual procedure of paired comparison on the basis of a 9 x 9 matrix (parameter x parameter). In this case, being a substantially technical choice, the rankings were done using the judgements given by the Board technical staff.

The following figure represents the weights used for ranking the alternative projects.

Obviously, the reduction of nutrient releases is considered, along with the reduction of flood risk, the most important parameters for the ranking of alternative projects. In other words, pollution control projects that a land reclamation board can carry out cannot disregard flood risk.

It can therefore be stated that, on the basis of the weights vector, the optimal solution will be the project that minimises nutrient releases, contributing positively to the solving of problems of water regulation. No other parameter reaches a weight equal to 10% of the total and all range between 5 and 9%. The other highest values are for the management cost and irrigation value of the projects.

9. Evaluation results

The ranking method used to evaluate the projects was the weighted sum (IS). This ranking criterion represents the process of technical evaluation quite well, in that it assesses and summarises the various aspects of the projects. The ranking criterion was obtained from the usual evaluation matrix (a) and related weights vector (w). The following algorithm was used:

$$IS_h = \sum_{j=1}^k a_{hj} w_j$$

The ranking obtained with respect to the criterion of the weighted sum is given in figure 9 and clearly shows that the winning options are those that include lagoon maintenance at the Cavalli Clay Pits, with a dam close to the Carmason plant (first place) or at the mouth of the Zero (second place).

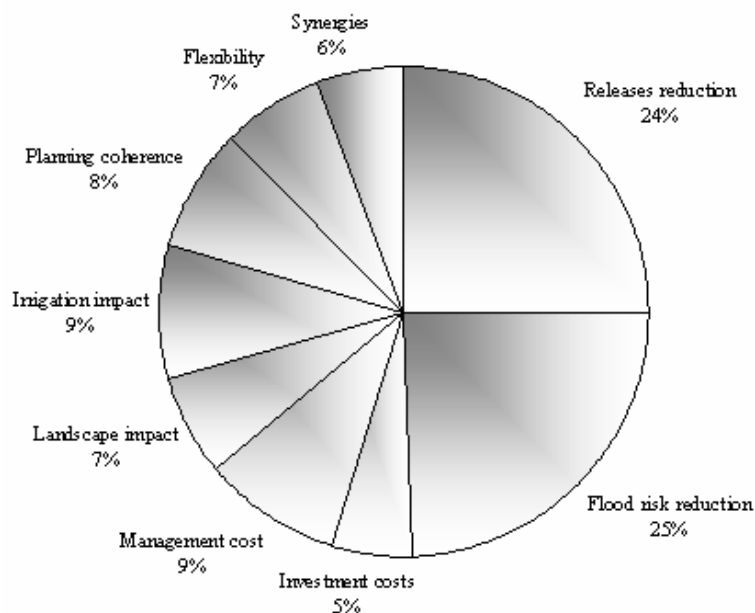


Figure 8 – The weights given by the decision-maker for the choice of project

Lagoon maintenance, according to the decisional criteria used, is the most important intervention for depolluting. In fact, the options that do not include it are always placed last in the ranking. In other words, the high costs of projects consisting of damming alone, of undoubted impact on flood risk and irrigation, would not be justified by the water benefits that would be obtained.

A sensitivity analysis was applied to the ranking, varying the weights that showed that the the solution Carmason/Cavalli Clay Pits is very stable in first place. Only by increasing the flood risk by almost 14 times would the option Zero/Cavalli win.

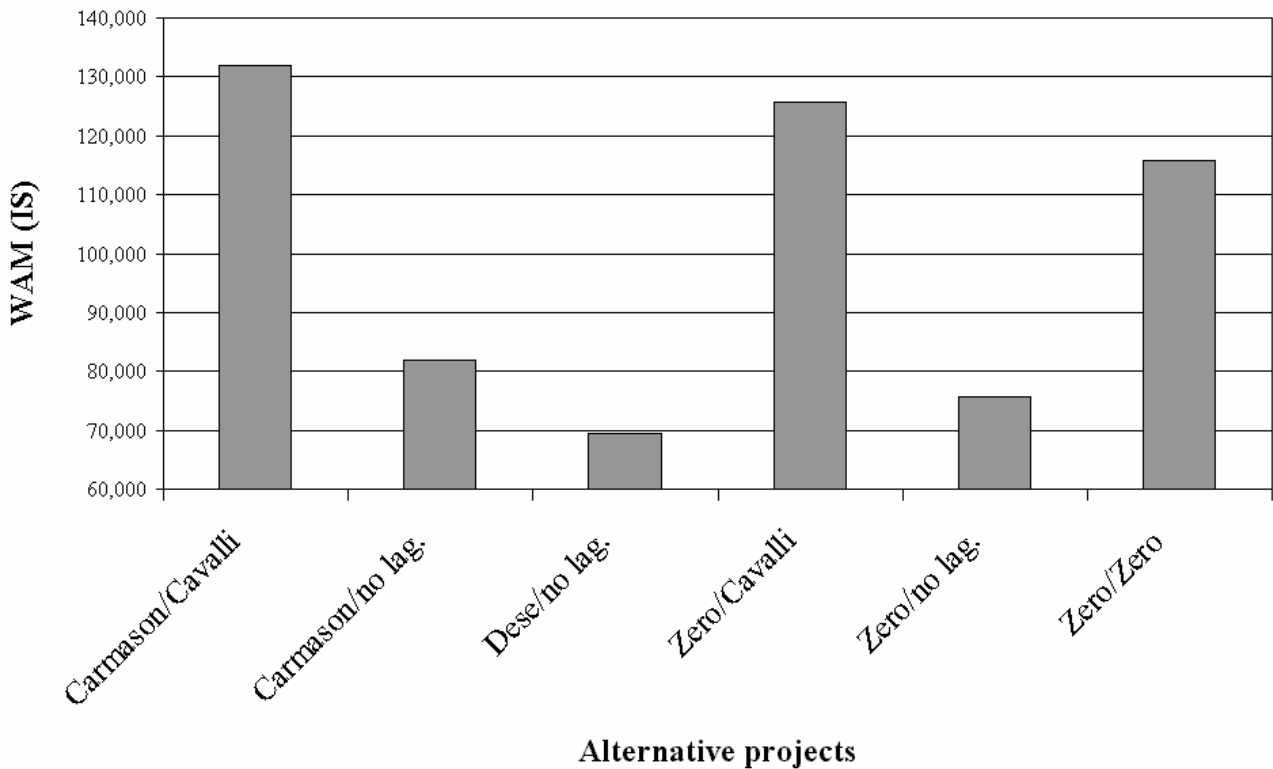


Figure 9 – Projects ranking

10. Conclusions

Water management at the catchment scale requires ever greater efforts from the appointed administrations to carry out their functions. They must try to adapt the traditional objectives of water regulation, reclamation and irrigation with new social needs, such as maintaining and upgrading the landscape and the natural value of the territory and, more generally, environmental protection, for which water resources are a basic element.

Continuous water management is required for water regulation and systems maintenance, and this involves the application of specific technical-scientific methods and thorough territorial knowledge. These projects can be small and localised on the water network or more consistent and complex operations that can effect environmental quality and the quality of life for the local population.

Every project implies a decision that generates a series of co-ordinated actions, set up according to precise aims and that can require months of preliminary processing, or, on the contrary, must be made from day to day.

Usually the administrators of water catchment areas possess experienced knowledge of managing the waters in the area, historically consolidated over many years, if not centuries, and supported by suitable technical-engineering know-how. Often information is managed by complex hydrological models, that formalise this know-how in mathematical terms on a catchment scale. There is therefore no real need for decision support for the day to day management of the network, if not in particularly complex and important cases, such as extreme events or flood risks.

Planning the use of water resources, on the contrary, has been the subject of major rethinking. New directions implement new concepts such as the prospect of sustainable development, and the improvement of multifunctional territorial use. All this requires an effort from administrators to re-orientate their programming to take these new principles into account.

It is increasingly rare that decisions can be taken by one person without taking into account the opinions of others involved in the effects of that decision. This signifies that different criteria and

objectives must be taken into consideration, evaluated, weighted and integrated by methods that are relatively new for the water management sector, such as the multi-criteria analysis methods used in this study.

Integrated water management at a catchment scale is complex, involving many disciplines (geographical, engineering, chemical, etc.) and therefore many experts with different backgrounds and requires long and detailed analysis procedures.

For this reason the tools for decision-support based on multi-criteria analysis have great potential, aiding the choice between alternative solutions. They use methods that are robust from a logical-mathematical point of view, can be documented, and are therefore clear and more easily understood by the different players involved in the decisional process (public decision-makers, people with a financial interest, ordinary citizens).

Future research efforts will be necessary to obtain more fully-developed methods for managing particular aspects of the sector, such as spatial/geographical ones, and to develop increasingly evolved interfaces that are effective for the end-users.

11. References

- C.A. Bana e Costa, J. Vasinck (2000) A fundamental Criticism to Saaty's Use of Eigenvalue Procedure to Derive Priorities, LSE OR Working Paper.
- F.J Dodd, H.A. Donegan, T.B.M. McMaster (1995) Scale Horizons in Analytic Hierarchy Process, *Journal of Multi-Criteria Decision Analysis*, 4(3), pp.177-188.
- R.L. Keeney, H. Raiffa (1976) *Decisions with Multiple Objectives: Preferences and Value Tradeoffs*, New York, John Wiley & Sons.
- F. Marangon, P. Rosato (1995) L'analisi multicriteri nella gestione delle risorse naturali: Il caso delle risorse agroambientali, *Economia delle Fonti di Energia e dell'Ambiente*, n. 2, pp. 45-89.
- P. Nijkamp (1977) *Theory and Applications of Environmental Economics*, Amsterdam, North-Holland.
- P. Nijkamp, A. van Delft (1977) *Multi-Criteria Analysis and Regional Decision-Making*, Martinus Nijhoff Social Science Division, Leiden, The Netherlands.
- B. Roy (1985) *Méthodologie multicritère d'aide à la décision*, Parigi, Economica.
- T.L. Saaty (1980) *The Analytic Hierarchy Process*, New York, McGraw Hill.
- P. Vincke (1992) *Multicriteria Decision Aid*, J. Wiley & Sons, New York.

NOTE DI LAVORO DELLA FONDAZIONE ENI ENRICO MATTEI
Fondazione Eni Enrico Mattei Working Papers Series

Our working papers are available on the Internet at the following addresses:

Server WWW: WWW.FEEM.IT

Anonymous FTP: FTP.FEEM.IT

http://papers.ssrn.com/abstract_id=XXXXXX

SUST	1.2001	<i>Inge MAYERES and Stef PROOST: <u>Should Diesel Cars in Europe be Discouraged?</u></i>
SUST	2.2001	<i>Paola DORIA and Davide PETTENELLA: <u>The Decision Making Process in Defining and Protecting Critical Natural Capital</u></i>
CLIM	3.2001	<i>Alberto PENCH: <u>Green Tax Reforms in a Computable General Equilibrium Model for Italy</u></i>
CLIM	4.2001	<i>Maurizio BUSSOLO and Dino PINELLI: <u>Green Taxes: Environment, Employment and Growth</u></i>
CLIM	5.2001	<i>Marco STAMPINI: <u>Tax Reforms and Environmental Policies for Italy</u></i>
ETA	6.2001	<i>Walid OUESLATI: <u>Environmental Fiscal Policy in an Endogenous Growth Model with Human Capital</u></i>
CLIM	7.2001	<i>Umberto CIORBA, Alessandro LANZA and Francesco PAULI: <u>Kyoto Commitment and Emission Trading: a European Union Perspective</u></i>
MGMT	8.2001	<i>Brian SLACK (xlv): <u>Globalisation in Maritime Transportation: Competition, uncertainty and implications for port development strategy</u></i>
VOL	9.2001	<i>Giulia PESARO: <u>Environmental Voluntary Agreements: A New Model of Co-operation Between Public and Economic Actors</u></i>
VOL	10.2001	<i>Cathrine HAGEM: <u>Climate Policy, Asymmetric Information and Firm Survival</u></i>
ETA	11.2001	<i>Sergio CURRARINI and Marco MARINI: <u>A Sequential Approach to the Characteristic Function and the Core in Games with Externalities</u></i>
ETA	12.2001	<i>Gaetano BLOISE, Sergio CURRARINI and Nicholas KIKIDIS: <u>Inflation and Welfare in an OLG Economy with a Privately Provided Public Good</u></i>
KNOW	13.2001	<i>Paolo SURICO: <u>Globalisation and Trade: A "New Economic Geography" Perspective</u></i>
ETA	14.2001	<i>Valentina BOSETTI and Vincenzina MESSINA: <u>Quasi Option Value and Irreversible Choices</u></i>
CLIM	15.2001	<i>Guy ENGELEN (xlii): <u>Desertification and Land Degradation in Mediterranean Areas: from Science to Integrated Policy Making</u></i>
SUST	16.2001	<i>Julie Catherine SORS: <u>Measuring Progress Towards Sustainable Development in Venice: A Comparative Assessment of Methods and Approaches</u></i>
SUST	17.2001	<i>Julie Catherine SORS: <u>Public Participation in Local Agenda 21: A Review of Traditional and Innovative Tools</u></i>
CLIM	18.2001	<i>Johan ALBRECHT and Niko GOBBIN: <u>Schumpeter and the Rise of Modern Environmentalism</u></i>
VOL	19.2001	<i>Rinaldo BRAU, Carlo CARRARO and Giulio GOLFETTO (xliii): <u>Participation Incentives and the Design of Voluntary Agreements</u></i>
ETA	20.2001	<i>Paola ROTA: <u>Dynamic Labour Demand with Lumpy and Kinked Adjustment Costs</u></i>
ETA	21.2001	<i>Paola ROTA: <u>Empirical Representation of Firms' Employment Decisions by an (S,s) Rule</u></i>
ETA	22.2001	<i>Paola ROTA: <u>What Do We Gain by Being Discrete? An Introduction to the Econometrics of Discrete Decision Processes</u></i>
PRIV	23.2001	<i>Stefano BOSI, Guillaume GIRMANS and Michel GUILLARD: <u>Optimal Privatisation Design and Financial Markets</u></i>
KNOW	24.2001	<i>Giorgio BRUNELLO, Claudio LUPI, Patrizia ORDINE, and Maria Luisa PARISI: <u>Beyond National Institutions: Labour Taxes and Regional Unemployment in Italy</u></i>
ETA	25.2001	<i>Klaus CONRAD: <u>Locational Competition under Environmental Regulation when Input Prices and Productivity Differ</u></i>
PRIV	26.2001	<i>Bernardo BORTOLOTTI, Juliet D'SOUZA, Marcella FANTINI and William L. MEGGINSON: <u>Sources of Performance Improvement in Privatised Firms: A Clinical Study of the Global Telecommunications Industry</u></i>
CLIM	27.2001	<i>Frédéric BROCHIER and Emiliano RAMIERI: <u>Climate Change Impacts on the Mediterranean Coastal Zones</u></i>
ETA	28.2001	<i>Nunzio CAPPUCCIO and Michele MORETTO: <u>Comments on the Investment-Uncertainty Relationship in a Real Option Model</u></i>
KNOW	29.2001	<i>Giorgio BRUNELLO: <u>Absolute Risk Aversion and the Returns to Education</u></i>
CLIM	30.2001	<i>ZhongXiang ZHANG: <u>Meeting the Kyoto Targets: The Importance of Developing Country Participation</u></i>
ETA	31.2001	<i>Jonathan D. KAPLAN, Richard E. HOWITT and Y. Hossein FARZIN: <u>An Information-Theoretical Analysis of Budget-Constrained Nonpoint Source Pollution Control</u></i>
MGMT Coalition Theory Network	32.2001	<i>Roberta SALOMONE and Giulia GALLUCCIO: <u>Environmental Issues and Financial Reporting Trends</u></i>
ETA	33.2001	<i>Shlomo WEBER and Hans WIESMETH: <u>From Autarky to Free Trade: The Impact on Environment</u></i>
ETA	34.2001	<i>Margarita GENIUS and Elisabetta STRAZZERA: <u>Model Selection and Tests for Non Nested Contingent Valuation Models: An Assessment of Methods</u></i>

NRM	35.2001	<i>Carlo GIUPPONI</i> : <u>The Substitution of Hazardous Molecules in Production Processes: The Atrazine Case Study in Italian Agriculture</u>
KNOW	36.2001	<i>Raffaele PACI and Francesco PIGLIARU</i> : <u>Technological Diffusion, Spatial Spillovers and Regional Convergence in Europe</u>
PRIV	37.2001	<i>Bernardo BORTOLOTTI</i> : <u>Privatisation, Large Shareholders, and Sequential Auctions of Shares</u>
CLIM	38.2001	<i>Barbara BUCHNER</i> : <u>What Really Happened in The Hague? Report on the COP6, Part I, 13-25 November 2000, The Hague, The Netherlands</u>
PRIV	39.2001	<i>Giacomo CALZOLARI and Carlo SCARPA</i> : <u>Regulation at Home, Competition Abroad: A Theoretical Framework</u>
KNOW	40.2001	<i>Giorgio BRUNELLO</i> : <u>On the Complementarity between Education and Training in Europe</u>
Coalition Theory Network	41.2001	<i>Alain DESDOIGTS and Fabien MOIZEAU</i> (xlvi): <u>Multiple Politico-Economic Regimes, Inequality and Growth</u>
Coalition Theory Network	42.2001	<i>Parkash CHANDER and Henry TULKENS</i> (xlvi): <u>Limits to Climate Change</u>
Coalition Theory Network	43.2001	<i>Michael FINUS and Bianca RUNDSHAGEN</i> (xlvi): <u>Endogenous Coalition Formation in Global Pollution Control</u>
Coalition Theory Network	44.2001	<i>Wietze LISE, Richard S.J. TOL and Bob van der ZWAAN</i> (xlvi): <u>Negotiating Climate Change as a Social Situation</u>
NRM	45.2001	<i>Mohamad R. KHAWLIE</i> (xlvi): <u>The Impacts of Climate Change on Water Resources of Lebanon- Eastern Mediterranean</u>
NRM	46.2001	<i>Mutasem EL-FADEL and E. BOU-ZEID</i> (xlvi): <u>Climate Change and Water Resources in the Middle East: Vulnerability, Socio-Economic Impacts and Adaptation</u>
NRM	47.2001	<i>Eva IGLESIAS, Alberto GARRIDO and Almudena GOMEZ</i> (xlvi): <u>An Economic Drought Management Index to Evaluate Water Institutions' Performance Under Uncertainty and Climate Change</u>
CLIM	48.2001	<i>Wietze LISE and Richard S.J. TOL</i> (xlvi): <u>Impact of Climate on Tourist Demand</u>
CLIM	49.2001	<i>Francesco BOSELLO, Barbara BUCHNER, Carlo CARRARO and Davide RAGGI</i> : <u>Can Equity Enhance Efficiency? Lessons from the Kyoto Protocol</u>
SUST	50.2001	<i>Roberto ROSON</i> (xlvi): <u>Carbon Leakage in a Small Open Economy with Capital Mobility</u>
SUST	51.2001	<i>Edwin WOERDMAN</i> (xlvi): <u>Developing a European Carbon Trading Market: Will Permit Allocation Distort Competition and Lead to State Aid?</u>
SUST	52.2001	<i>Richard N. COOPER</i> (xlvi): <u>The Kyoto Protocol: A Flawed Concept</u>
SUST	53.2001	<i>Kari KANGAS</i> (xlvi): <u>Trade Liberalisation, Changing Forest Management and Roundwood Trade in Europe</u>
SUST	54.2001	<i>Xueqin ZHU and Ekko VAN IERLAND</i> (xlvi): <u>Effects of the Enlargement of EU on Trade and the Environment</u>
SUST	55.2001	<i>M. Ozgur KAYALICA and Sajal LAHIRI</i> (xlvi): <u>Strategic Environmental Policies in the Presence of Foreign Direct Investment</u>
SUST	56.2001	<i>Savas ALPAY</i> (xlvi): <u>Can Environmental Regulations be Compatible with Higher International Competitiveness? Some New Theoretical Insights</u>
SUST	57.2001	<i>Roldan MURADIAN, Martin O'CONNOR, Joan MARTINEZ-ALER</i> (xlvi): <u>Embodied Pollution in Trade: Estimating the "Environmental Load Displacement" of Industrialised Countries</u>
SUST	58.2001	<i>Matthew R. AUER and Rafael REUVENY</i> (xlvi): <u>Foreign Aid and Direct Investment: Key Players in the Environmental Restoration of Central and Eastern Europe</u>
SUST	59.2001	<i>Onno J. KUIK and Frans H. OOSTERHUIS</i> (xlvi): <u>Lessons from the Southern Enlargement of the EU for the Environmental Dimensions of Eastern Enlargement, in particular for Poland</u>
ETA	60.2001	<i>Carlo CARRARO, Alessandra POME and Domenico SINISCALCO</i> (xlix): <u>Science vs. Profit in Research: Lessons from the Human Genome Project</u>
CLIM	61.2001	<i>Efrem CASTELNUOVO, Michele MORETTO and Sergio VERGALLI</i> : <u>Global Warming, Uncertainty and Endogenous Technical Change: Implications for Kyoto</u>
PRIV	62.2001	<i>Gian Luigi ALBANO, Fabrizio GERMANO and Stefano LOVO</i> : <u>On Some Collusive and Signaling Equilibria in Ascending Auctions for Multiple Objects</u>
CLIM	63.2001	<i>Elbert DIJKGRAAF and Herman R.J. VOLLEBERGH</i> : <u>A Note on Testing for Environmental Kuznets Curves with Panel Data</u>
CLIM	64.2001	<i>Paolo BUONANNO, Carlo CARRARO and Marzio GALEOTTI</i> : <u>Endogenous Induced Technical Change and the Costs of Kyoto</u>
CLIM	65.2001	<i>Guido CAZZAVILLAN and Ignazio MUSU</i> (l): <u>Transitional Dynamics and Uniqueness of the Balanced-Growth Path in a Simple Model of Endogenous Growth with an Environmental Asset</u>
CLIM	66.2001	<i>Giovanni BAIOCCHI and Salvatore DI FALCO</i> (l): <u>Investigating the Shape of the EKC: A Nonparametric Approach</u>
CLIM	67.2001	<i>Marzio GALEOTTI, Alessandro LANZA and Francesco PAULI</i> (l): <u>Desperately Seeking (Environmental) Kuznets: A New Look at the Evidence</u>
CLIM	68.2001	<i>Alexey VIKHLYAEV</i> (xlvi): <u>The Use of Trade Measures for Environmental Purposes – Globally and in the EU Context</u>
NRM	69.2001	<i>Gary D. LIBECAP and Zeynep K. HANSEN</i> (li): <u>U.S. Land Policy, Property Rights, and the Dust Bowl of the 1930s</u>

NRM	70.2001	<i>Lee J. ALSTON, Gary D. LIBECAP and Bernardo MUELLER</i> (li): <u>Land Reform Policies. The Sources of Violent Conflict and Implications for Deforestation in the Brazilian Amazon</u>
CLIM	71.2001	<i>Claudia KEMFERT</i> : <u>Economy-Energy-Climate Interaction – The Model WIAGEM -</u>
SUST	72.2001	<i>Paulo A.L.D. NUNES and Yohanes E. RIYANTO</i> : <u>Policy Instruments for Creating Markets for Biodiversity: Certification and Ecolabeling</u>
SUST	73.2001	<i>Paulo A.L.D. NUNES and Erik SCHOKKAERT</i> (lii): <u>Warm Glow and Embedding in Contingent Valuation</u>
SUST	74.2001	<i>Paulo A.L.D. NUNES, Jeroen C.J.M. van den BERGH and Peter NIJKAMP</i> (lii): <u>Ecological-Economic Analysis and Valuation of Biodiversity</u>
VOL	75.2001	<i>Johan EYCKMANS and Henry TULKENS</i> (li): <u>Simulating Coalitionally Stable Burden Sharing Agreements for the Climate Change Problem</u>
PRIV	76.2001	<i>Axel GAUTIER and Florian HEIDER</i> : <u>What Do Internal Capital Markets Do? Redistribution vs. Incentives</u>
PRIV	77.2001	<i>Bernardo BORTOLOTTI, Marcella FANTINI and Domenico SINISCALCO</i> : <u>Privatisation around the World: New Evidence from Panel Data</u>
ETA	78.2001	<i>Toke S. AIDT and Jayasri DUTTA</i> (li): <u>Transitional Politics. Emerging Incentive-based Instruments in Environmental Regulation</u>
ETA	79.2001	<i>Alberto PETRUCCI</i> : <u>Consumption Taxation and Endogenous Growth in a Model with New Generations</u>
ETA	80.2001	<i>Pierre LASSERRE and Antoine SOUBEYRAN</i> (li): <u>A Ricardian Model of the Tragedy of the Commons</u>
ETA	81.2001	<i>Pierre COURTOIS, Jean Christophe PÉREAU and Tarik TAZDAÏT</i> : <u>An Evolutionary Approach to the Climate Change Negotiation Game</u>
NRM	82.2001	<i>Christophe BONTEMPS, Stéphane COUTURE and Pascal FAVARD</i> : <u>Is the Irrigation Water Demand Really Convex?</u>
NRM	83.2001	<i>Unai PASCUAL and Edward BARBIER</i> : <u>A Model of Optimal Labour and Soil Use with Shifting Cultivation</u>
CLIM	84.2001	<i>Jesper JENSEN and Martin Hvidt THELLE</i> : <u>What are the Gains from a Multi-Gas Strategy?</u>
CLIM	85.2001	<i>Maurizio MICHELINI</i> (liii): IPCC “Summary for Policymakers” in TAR. <u>Do its results give a scientific support always adequate to the urgencies of Kyoto negotiations?</u>
CLIM	86.2001	<i>Claudia KEMFERT</i> (liii): <u>Economic Impact Assessment of Alternative Climate Policy Strategies</u>
CLIM	87.2001	<i>Cesare DOSI and Michele MORETTO</i> : <u>Global Warming and Financial Umbrellas</u>
ETA	88.2001	<i>Elena BONTEMPI, Alessandra DEL BOCA, Alessandra FRANZOSI, Marzio GALEOTTI and Paola ROTA</i> : <u>Capital Heterogeneity: Does it Matter? Fundamental Q and Investment on a Panel of Italian Firms</u>
ETA	89.2001	<i>Efrem CASTELNUOVO and Paolo SURICO</i> : <u>Model Uncertainty, Optimal Monetary Policy and the Preferences of the Fed</u>
CLIM	90.2001	<i>Umberto CIORBA, Alessandro LANZA and Francesco PAULI</i> : <u>Kyoto Protocol and Emission Trading: Does the US Make a Difference?</u>
CLIM	91.2001	<i>ZhongXiang ZHANG and Lucas ASSUNCAO</i> : <u>Domestic Climate Policies and the WTO</u>
SUST	92.2001	<i>Anna ALBERINI, Alan KRUPNICK, Maureen CROPPER, Nathalie SIMON and Joseph COOK</i> (lii): <u>The Willingness to Pay for Mortality Risk Reductions: A Comparison of the United States and Canada</u>
SUST	93.2001	<i>Riccardo SCARPA, Guy D. GARROD and Kenneth G. WILLIS</i> (lii): <u>Valuing Local Public Goods with Advanced Stated Preference Models: Traffic Calming Schemes in Northern England</u>
CLIM	94.2001	<i>Ming CHEN and Larry KARP</i> : <u>Environmental Indices for the Chinese Grain Sector</u>
CLIM	95.2001	<i>Larry KARP and Jiangfeng ZHANG</i> : <u>Controlling a Stock Pollutant with Endogenous Investment and Asymmetric Information</u>
ETA	96.2001	<i>Michele MORETTO and Gianpaolo ROSSINI</i> : <u>On the Opportunity Cost of Nontradable Stock Options</u>
SUST	97.2001	<i>Elisabetta STRAZZERA, Margarita GENIUS, Riccardo SCARPA and George HUTCHINSON</i> : <u>The Effect of Protest Votes on the Estimates of Willingness to Pay for Use Values of Recreational Sites</u>
NRM	98.2001	<i>Frédéric BROCHIER, Carlo GIUPPONI and Alberto LONGO</i> : <u>Integrated Coastal Zone Management in the Venice Area – Perspectives of Development for the Rural Island of Sant’Erasmus</u>
NRM	99.2001	<i>Frédéric BROCHIER, Carlo GIUPPONI and Julie SORS</i> : <u>Integrated Coastal Management in the Venice Area – Potentials of the Integrated Participatory Management Approach</u>
NRM	100.2001	<i>Frédéric BROCHIER and Carlo GIUPPONI</i> : <u>Integrated Coastal Zone Management in the Venice Area – A Methodological Framework</u>
PRIV	101.2001	<i>Enrico C. PEROTTI and Luc LAEVEN</i> : <u>Confidence Building in Emerging Stock Markets</u>
CLIM	102.2001	<i>Barbara BUCHNER, Carlo CARRARO and Igor CERSOSIMO</i> : <u>On the Consequences of the U.S. Withdrawal from the Kyoto/Bonn Protocol</u>
SUST	103.2001	<i>Riccardo SCARPA, Adam DRUCKER, Simon ANDERSON, Nancy FERRAES-EHUAN, Veronica GOMEZ, Carlos R. RISOPATRON and Olga RUBIO-LEONEL</i> : <u>Valuing Animal Genetic Resources in Peasant Economies: The Case of the Box Keken Creole Pig in Yucatan</u>
SUST	104.2001	<i>R. SCARPA, P. KRISTJANSON, A. DRUCKER, M. RADENY, E.S.K. RUTO, and J.E.O. REGE</i> : <u>Valuing Indigenous Cattle Breeds in Kenya: An Empirical Comparison of Stated and Revealed Preference Value Estimates</u>
SUST	105.2001	<i>Clemens B.A. WOLLNY</i> : <u>The Need to Conserve Farm Animal Genetic Resources Through Community-Based Management in Africa: Should Policy Makers be Concerned?</u>
SUST	106.2001	<i>J.T. KARUGIA, O.A. MWAI, R. KAITHO, Adam G. DRUCKER, C.B.A. WOLLNY and J.E.O. REGE</i> : <u>Economic Analysis of Crossbreeding Programmes in Sub-Saharan Africa: A Conceptual Framework and Kenyan Case Study</u>
SUST	107.2001	<i>W. AYALEW, J.M. KING, E. BRUNS and B. RISCHKOWSKY</i> : <u>Economic Evaluation of Smallholder Subsistence Livestock Production: Lessons from an Ethiopian Goat Development Program</u>

SUST	108.2001	<i>Gianni CICIA, Elisabetta D'ERCOLE and Davide MARINO: <u>Valuing Farm Animal Genetic Resources by Means of Contingent Valuation and a Bio-Economic Model: The Case of the Pentro Horse</u></i>
SUST	109.2001	<i>Clem TISDELL: <u>Socioeconomic Causes of Loss of Animal Genetic Diversity: Analysis and Assessment</u></i>
SUST	110.2001	<i>M.A. JABBAR and M.L. DIEDHOU: <u>Does Breed Matter to Cattle Farmers and Buyers? Evidence from West Africa</u></i>
SUST	1.2002	<i>K. TANO, M.D. FAMINOW, M. KAMUANGA and B. SWALLOW: <u>Using Conjoint Analysis to Estimate Farmers' Preferences for Cattle Traits in West Africa</u></i>
ETA	2.2002	<i>Efrem CASTELNUOVO and Paolo SURICO: <u>What Does Monetary Policy Reveal about Central Bank's Preferences?</u></i>
WAT	3.2002	<i>Duncan KNOWLER and Edward BARBIER: <u>The Economics of a "Mixed Blessing" Effect: A Case Study of the Black Sea</u></i>
CLIM	4.2002	<i>Andreas LÖSCHEL: <u>Technological Change in Economic Models of Environmental Policy: A Survey</u></i>
VOL	5.2002	<i>Carlo CARRARO and Carmen MARCHIORI: <u>Stable Coalitions</u></i>
CLIM	6.2002	<i>Marzio GALEOTTI, Alessandro LANZA and Matteo MANERA: <u>Rockets and Feathers Revisited: An International Comparison on European Gasoline Markets</u></i>
ETA	7.2002	<i>Effrosyni DIAMANTOUDI and Eftichios S. SARTZETAKIS: <u>Stable International Environmental Agreements: An Analytical Approach</u></i>
KNOW	8.2002	<i>Alain DESDOIGTS: <u>Neoclassical Convergence Versus Technological Catch-up: A Contribution for Reaching a Consensus</u></i>
NRM	9.2002	<i>Giuseppe DI VITA: <u>Renewable Resources and Waste Recycling</u></i>
KNOW	10.2002	<i>Giorgio BRUNELLO: <u>Is Training More Frequent when Wage Compression is Higher? Evidence from 11 European Countries</u></i>
ETA	11.2002	<i>Mordecai KURZ, Hehui JIN and Maurizio MOTOLESE: <u>Endogenous Fluctuations and the Role of Monetary Policy</u></i>
KNOW	12.2002	<i>Reyer GERLAGH and Marjan W. HOFKES: <u>Escaping Lock-in: The Scope for a Transition towards Sustainable Growth?</u></i>
NRM	13.2002	<i>Michele MORETTO and Paolo ROSATO: <u>The Use of Common Property Resources: A Dynamic Model</u></i>
CLIM	14.2002	<i>Philippe QUIRION: <u>Macroeconomic Effects of an Energy Saving Policy in the Public Sector</u></i>
CLIM	15.2002	<i>Roberto ROSON: <u>Dynamic and Distributional Effects of Environmental Revenue Recycling Schemes: Simulations with a General Equilibrium Model of the Italian Economy</u></i>
CLIM	16.2002	<i>Francesco RICCI (I): <u>Environmental Policy Growth when Inputs are Differentiated in Pollution Intensity</u></i>
ETA	17.2002	<i>Alberto PETRUCCI: <u>Devaluation (Levels versus Rates) and Balance of Payments in a Cash-in-Advance Economy</u></i>
Coalition Theory Network	18.2002	<i>László Á. KÓCZY (liv): <u>The Core in the Presence of Externalities</u></i>
Coalition Theory Network	19.2002	<i>Steven J. BRAMS, Michael A. JONES and D. Marc KILGOUR (liv): <u>Single-Peakedness and Disconnected Coalitions</u></i>
Coalition Theory Network	20.2002	<i>Guillaume HAERINGER (liv): <u>On the Stability of Cooperation Structures</u></i>
NRM	21.2002	<i>Fausto CAVALLARO and Luigi CIRAIOLO: <u>Economic and Environmental Sustainability: A Dynamic Approach in Insular Systems</u></i>
CLIM	22.2002	<i>Barbara BUCHNER, Carlo CARRARO, Igor CERSOSIMO and Carmen MARCHIORI: <u>Back to Kyoto? US Participation and the Linkage between R&D and Climate Cooperation</u></i>
CLIM	23.2002	<i>Andreas LÖSCHEL and ZhongXIANG ZHANG: <u>The Economic and Environmental Implications of the US Repudiation of the Kyoto Protocol and the Subsequent Deals in Bonn and Marrakech</u></i>
ETA	24.2002	<i>Marzio GALEOTTI, Louis J. MACCINI and Fabio SCHIANTARELLI: <u>Inventories, Employment and Hours</u></i>
CLIM	25.2002	<i>Hannes EGLI: <u>Are Cross-Country Studies of the Environmental Kuznets Curve Misleading? New Evidence from Time Series Data for Germany</u></i>
ETA	26.2002	<i>Adam B. JAFFE, Richard G. NEWELL and Robert N. STAVINS: <u>Environmental Policy and Technological Change</u></i>
SUST	27.2002	<i>Joseph C. COOPER and Giovanni SIGNORELLO: <u>Farmer Premiums for the Voluntary Adoption of Conservation Plans</u></i>
SUST	28.2002	<i><u>The ANSEA Network: Towards An Analytical Strategic Environmental Assessment</u></i>
KNOW	29.2002	<i>Paolo SURICO: <u>Geographic Concentration and Increasing Returns: a Survey of Evidence</u></i>
ETA	30.2002	<i>Robert N. STAVINS: <u>Lessons from the American Experiment with Market-Based Environmental Policies</u></i>
NRM	31.2002	<i>Carlo GIUPPONI and Paolo ROSATO: <u>Multi-Criteria Analysis and Decision-Support for Water Management at the Catchment Scale: An Application to Diffuse Pollution Control in the Venice Lagoon</u></i>

- (xlii) This paper was presented at the International Workshop on "Climate Change and Mediterranean Coastal Systems: Regional Scenarios and Vulnerability Assessment" organised by the Fondazione Eni Enrico Mattei in co-operation with the Istituto Veneto di Scienze, Lettere ed Arti, Venice, December 9-10, 1999.
- (xliii) This paper was presented at the International Workshop on "Voluntary Approaches, Competition and Competitiveness" organised by the Fondazione Eni Enrico Mattei within the research activities of the CAVA Network, Milan, May 25-26, 2000.
- (xliv) This paper was presented at the International Workshop on "Green National Accounting in Europe: Comparison of Methods and Experiences" organised by the Fondazione Eni Enrico Mattei within the Concerted Action of Environmental Valuation in Europe (EVE), Milan, March 4-7, 2000
- (xlv) This paper was presented at the International Workshop on "New Ports and Urban and Regional Development. The Dynamics of Sustainability" organised by the Fondazione Eni Enrico Mattei, Venice, May 5-6, 2000.
- (xlvi) This paper was presented at the Sixth Meeting of the Coalition Theory Network organised by the Fondazione Eni Enrico Mattei and the CORE, Université Catholique de Louvain, Louvain-la-Neuve, Belgium, January 26-27, 2001
- (xlvii) This paper was presented at the RICAMARE Workshop "Socioeconomic Assessments of Climate Change in the Mediterranean: Impact, Adaptation and Mitigation Co-benefits", organised by the Fondazione Eni Enrico Mattei, Milan, February 9-10, 2001
- (xlviii) This paper was presented at the International Workshop "Trade and the Environment in the Perspective of the EU Enlargement", organised by the Fondazione Eni Enrico Mattei, Milan, May 17-18, 2001
- (xlix) This paper was presented at the International Conference "Knowledge as an Economic Good", organised by Fondazione Eni Enrico Mattei and The Beijer International Institute of Environmental Economics, Palermo, April 20-21, 2001
- (l) This paper was presented at the Workshop "Growth, Environmental Policies and Sustainability" organised by the Fondazione Eni Enrico Mattei, Venice, June 1, 2001
- (li) This paper was presented at the Fourth Toulouse Conference on Environment and Resource Economics on "Property Rights, Institutions and Management of Environmental and Natural Resources", organised by Fondazione Eni Enrico Mattei, IDEI and INRA and sponsored by MATE, Toulouse, May 3-4, 2001
- (lii) This paper was presented at the International Conference on "Economic Valuation of Environmental Goods", organised by Fondazione Eni Enrico Mattei in cooperation with CORILA, Venice, May 11, 2001
- (liii) This paper was circulated at the International Conference on "Climate Policy – Do We Need a New Approach?", jointly organised by Fondazione Eni Enrico Mattei, Stanford University and Venice International University, Isola di San Servolo, Venice, September 6-8, 2001
- (liv) This paper was presented at the Seventh Meeting of the Coalition Theory Network organised by the Fondazione Eni Enrico Mattei and the CORE, Université Catholique de Louvain, Venice, Italy, January 11-12, 2002

2002 SERIES

MGMT	<i>Corporate Sustainable Management</i> (Editor: Andrea Marsanich)
CLIM	<i>Climate Change Modelling and Policy</i> (Editor: Marzio Galeotti)
PRIV	<i>Privatisation, Antitrust, Regulation</i> (Editor: Bernardo Bortolotti)
KNOW	<i>Knowledge, Technology, Human Capital</i> (Editor: Dino Pinelli)
NRM	<i>Natural Resources Management</i> (Editor: Carlo Giupponi)
SUST	<i>Sustainability Indicators and Environmental Evaluation</i> (Editor: Carlo Carraro)
VOL	<i>Voluntary and International Agreements</i> (Editor: Carlo Carraro)
ETA	<i>Economic Theory and Applications</i> (Editor: Carlo Carraro)